

Cyngor Sir Dinas a Sir Caerdydd

Gorchymyn Estyn Cyfun Diogelu Mannau Cyhoeddus Grŵp 2 2023 Grangetown

Mae Cyngor Sir Dinas a Sir Caerdydd, wrth arfer ei bwerau dan adrannau 59, 60, 64 a 72 Ddeddf Ymddygiad Gwrthgymdeithasol, Trosedd a Phlisma 2014, drwy hyn yn gwneud y Gorchymyn canlynol:

1. Daw'r Gorchymyn i rym ar 29/07/2023 a bydd ar waith am 3 blynedd wedi hynny, oni chaiff ei ddiwyddu, ei ddiwygio neu ei estyn gan orchmynion eraill y Cyngor.
2. Bwriad y Gorchymyn hwn yw gosod y cyfyngiadau presennol ar yr hawliau tramwy cyhoeddus yn ystod y cyfnodau a nodir yn Atodlen 1 isod ("Cyfnodau Penodedig").
3. Mae'r ardaloedd sy'n destun cyfyngiadau'r Gorchymyn hwn yn cael eu disgrifio yn Atodlen 2 isod a'u dangos fel ardaloedd tywyll ar y cynlluniau a atodir i'r Gorchymyn hwn ("yr Ardaloedd Cyfyngedig").
4. Mae'r Gorchymyn hwn yn awdurdodi gwaith i osod gatiau metel (nodir gan symbolau seren ar y cynlluniau a atodir) ym mhennau'r Ardaloedd Cyfyngedig, a fydd yn rhoi'r cyfyngiadau ar waith.
5. Os yw Ardal Gyfyngedig yn llwybr trwodd, mae'r Cyngor yn fodlon bod llwybrau amgen gweddol gyfleus ar gael i'r cyhoedd.
6. Mae'r Cyngor yn fodlon bod yr amodau a nodir yn adrannau 59, 64 a 72 y Ddeddf wedi'u bodloni a'i bod yn iawn gwneud y Gorchymyn hwn dan yr holl amgylchiadau at ddibenion lleihau trosedd ac ymddygiad gwrthgymdeithasol yn yr Ardaloedd Cyfyngedig.
7. Yn unol ag Adran 59 y Ddeddf:
 - a. Mae'r Cyngor yn fodlon bod y gweithgareddau canlynol wedi digwydd, neu eu bod yn debygol o ddigwydd, yn y manau cyhoeddus: Trosedd ac Ymddygiad Gwrthgymdeithasol
 - b. Gwneir y Gorchymyn hwn gan y Cyngor am fod y Cyngor yn fodlon ar sail resymol bod gweithgareddau a gyflawnir neu sy'n debygol o gael eu cyflawni yn y manau cyhoeddus sy'n ffurfio'r Ardaloedd Cyfyngedig:
 - i. wedi cael, neu'n debygol o gael, effaith andwyol ar ansawdd bywyd pobl yn yr ardaloedd lleol
 - ii. yn neu'n debygol o fod yn gyson neu'n barhaus eu natur ac yn afresymol ac yn cyfiawnhau'r cyfyngiadau a osodir
8. Os oes unrhyw berson sydd â buddiant yn dymuno cwestiynu dilysrwydd y Gorchymyn hwn ar y sail nad oedd gan y Cyngor unrhyw bŵer i'w wneud neu na chydymffurfiwyd ag unrhyw un o ofynion y Ddeddf o ran y Gorchymyn hwn, caiff wneud cais i'r Uchel Lys cyn pen chwe wythnos o'r dyddiad y gwneir y Gorchymyn hwn.

9. Bydd y bobl a ddisgrifir yn Atodlen 3 yn cael eu heithrio rhag darpariaethau'r Gorchymyn hwn.
10. Mae Adran 67 y Ddeddf yn ei gwneud yn drosedd i berson sydd heb esgus rhesymol:
 - i) wneud unrhyw beth y gwaherddir y person rhag ei wneud gan y Gorchymyn hwn;
 - ii) methu â chydymffurfio â gofyniad y mae'r person yn destun iddo dan y gorchymyn hwn

Mae person sy'n euog o dramgwydd dan yr adran hon yn agored, os caiff ei gollfarnu'n ddiannod, i ddirwy heb fod yn uwch na lefel 3.

Atodlen 1

Bydd y cyfyngiadau'n berthnasol ar yr adegau canlynol, drwy gydol cyfnod y Gorchymyn:

- **Cyfnod Penodedig 1:** Ar bob adeg

Atodlen 2

Mae'r Lonydd Cefn canlynol yn destun cyfyngiadau yn ystod y cyfnod a nodir yn Atodlen 1, Cyfnod Penodedig 1:

• GRA 17: rhwng 245 / 247 Heol Penarth ac i ochr 1 Redlaver Street
• GRA 18: y tu cefn i 25-41 Redlaver Street, 195-205 Heol Penarth and 2b-26 Paget Street
• GRA 19: y tu cefn i 1-25 Paget Street, 43-51 Redlaver Street a 4-32 Corporation Road
• GRA 20: y tu cefn i'r Hen Lyfrgell / Fferm y Grange (Clive Street), 1- 43 Stockland Street, 1-7 Crystal Court (Redlaver Street), 2-30 Redlaver Street a 28-46 Paget Street
• GRA 21: y tu cefn i 27-43 Clive Street, 2-40 Stockland Street, 50-68 Paget Street a 1-37 Penhevad Street
• GRA 22: y tu cefn i 45-61 Clive Street, 2-36 Penhevad Street, 70-88 Paget Street a 1-33 Pentrebane Street
• GRA 23: y tu cefn i Wilfred Brook House (Clive Street), 2-32 Pentrebane Street, 90-106 Paget Street a 1-29a Llanmaes Street
• GRA 24: y tu cefn i Wilfred Brook House (Clive Street), 2-28a Llanmaes Street, 112-126 Paget Street a 1-25 St. Fagans Street
• GRA 25: y tu cefn i Eglwys Sant Paul (Paget Street), 30-50 Llanmaes Street, 1-10 Grange Gardens a 27-49 St Fagan's Street
• GRA 26: y tu cefn i 99-115 Clive Street
• GRA 27: y tu cefn i 130-140 Paget Street
• GRA 48: y tu cefn i 27-45 Paget Street, 32-52 Redlaver Street, 34-52 Corporation Road a 45-77 Stockland Street

- | |
|--|
| <ul style="list-style-type: none">• GRA 49(a): y tu cefn i 47-63 Paget Street, 42-82 Stockland Street a 39-87 Penhevad Street |
| <ul style="list-style-type: none">• GRA 50: y tu cefn i 65-83 Paget Street, 38-102 Penhevad Street, 88-104 Corporation Road a 35-105 Pentrebane Street |
| <ul style="list-style-type: none">• GRA 51: y tu cefn i 87-99b Paget Street, 34b – Eglwys Sant Patrick (Pentrebane Street) a 31-53 Llanmaes Street |

Atodlen 3

Ni fydd y cyfyngiadau y cyfeirir atynt yn y Gorchymyn hwn yn berthnasol i feddianwyr yr eiddo sydd ger yr Ardaloedd Cyfyngedig perthnasol neu sy'n ffinio â nhw, swyddog y Cyngor, yr Heddlu, na'r Gwasanaethau Tân neu Ambiwlans sydd â rheswm i ddefnyddio'r Ardaloedd Cyfyngedig wrth arfer eu pwerau a'u dyletswyddau statudol nac unrhyw ymgymerydd statudol sydd angen cael mynediad i'w cyfarpar.

Dyddiedig 28 Gorffennaf 2023

Cyfeirnod y Sêl: 56583

Gosodwyd SÊL GYFFREDIN
CYNGOR SIR
DINAS A SIR
CAERDYDD yma
ym mhresenoldeb:

Richard Crane

Llofnodwr awdurdodedig

The County Council of The City and County Of Cardiff

Public Spaces Protection Group Extension Order (Grangetown Group 2) 2023

The County Council of the City and County of Cardiff in exercise of its powers under sections 59, 60, 64 and 72 of the Anti-Social Behaviour, Crime and Policy Act 2014 hereby makes the following Order:

1. The Order shall come into operation on 29/07/2023 and shall have effect for a period of 3 years thereafter, unless revoked, amended or extended by further orders under the Council.
2. The effect of this Order is to impose the existing restrictions over the public rights of way during the periods set out in Schedule 1 below (the "Specified Periods").
3. The areas subject to the restrictions of this Order are described in Schedule 2 below and are shown as shaded areas on the plans attached to this Order ("the Restricted Areas").
4. This Order authorises the installation of metal gates at the ends of the Restricted Areas (identified by asterisk symbols on the attached plans), which will give effect to the restrictions.
5. Where a Restricted Area constitutes a through route, the Council is satisfied that a reasonably convenient alternative routes is available to the public.
6. The Council is satisfied that the conditions set out in sections 59, 64 and 72 of the Act have been satisfied and that it is in all the circumstances expedient to make this Order for the purposes of reducing crime and anti-social behaviour in the Restricted Areas.
7. In accordance with section 59 of the Act:
 - a. The Council is satisfied that the following activities have been or are likely to be carried out in the public spaces: Crime and Anti-social behaviour
 - b. This Order is made by the Council because the Council is satisfied on reasonable grounds that activities carried out or are likely to be carried out in the public spaces that form the Restricted Areas;-
 - i. have had or are likely to have a detrimental effect on the quality of life of those in the localities
 - ii. are or are likely to be persistent or continuing in nature and to be unreasonable and justify the restrictions imposed
8. If any interested person desires to question the validity of this Order on the grounds that the Council had no power to make it or that any requirement of the Act has not been complied with in relation to this Order, he or she may apply to the High Court within six weeks from the date on which this Order is made.

9. Those persons described in Schedule 3 shall be exempt from the provisions of this Order.
10. Section 67 of the Act makes it is an offence for a person without reasonable excuse:
 - i) to do anything that the person is prohibited from doing by this Order;
 - ii) to fail to comply with a requirement to which the person is subject under this order

A person guilty of an offence under this section is liable on summary conviction to a fine not exceeding level 3.

Schedule 1

Restrictions will apply at the following times, for the duration of the Order:

- **Specified Period 1:** At all times

Schedule 2

The following locations are subject to restrictions during the period set out in Schedule 1, Specified Period 1:

• GRA 17: between 245 / 247 Penarth Road and to the side of 1 Redlaver Street
• GRA 18: rear of 25-41 Redlaver Street, 195-205 Penarth Road and 2b-26 Paget Street
• GRA 19: rear of 1-25 Paget Street, 43-51 Redlaver Street and 4-32 Corporation Road
• GRA 20: rear of The Old Library / Grange Farm (Clive Street), 1- 43 Stockland Street, 1-7 Crystal Court (Redlaver Street), 2-30 Redlaver Street and 28-46 Paget Street
• GRA 21: rear of 27-43 Clive Street, 2-40 Stockland Street, 50-68 Paget Street and 1-37 Penhevad Street
• GRA 22: rear of 45-61 Clive Street, 2-36 Penhevad Street, 70-88 Paget Street and 1-33 Pentrebane Street
• GRA 23: rear of Wilfred Brook House (Clive Street), 2-32 Pentrebane Street, 90-106 Paget Street and 1-29a Llanmaes Street
• GRA 24: rear of Wilfred Brook House (Clive Street), 2-28a Llanmaes Street, 112-126 Paget Street and 1-25 St. Fagans Street
• GRA 25: rear of St. Paul's Church (Paget Street), 30-50 Llanmaes Street, 1-10 Grange Gardens and 27-49 St Fagan's Street
• GRA 26: rear of 99-115 Clive Street
• GRA 27: rear of 130-140 Paget Street
• GRA 48: rear of 27-45 Paget Street, 32-52 Redlaver Street, 34-52 Corporation Road and 45-77 Stockland Street
• GRA 49(a): rear of 47-63 Paget Street, 42-82 Stockland Street and 39-87 Penhevad Street

- | |
|--|
| <ul style="list-style-type: none">• GRA 50: rear of 65-83 Paget Street, 38-102 Penhevad Street, 88-104 Corporation Road and 35-105 Pentrebane Street |
| <ul style="list-style-type: none">• GRA 51: rear of 87-99b Paget Street, 34b – St. Patrick's Church (Pentrebane Street) and 31-53 Llanmaes Street |

Schedule 3

The restrictions referred to in this Order shall not apply to the occupiers of premises adjoining or adjacent to the relevant Restricted Areas, an officer of the Council, the Police, and Fire or Ambulance Services who have cause to use the Restricted Areas in the performance of their statutory powers and duties and any statutory undertaker requiring access to their apparatus.

Dated this 28th day of July 2023

Seal Reference Number: 56583

THE COMMON SEAL OF THE
COUNTY COUNCIL OF THE
CITY AND COUNTY OF
CARDIFF was hereunto affixed in
the presence of:-




Richard Crane

Authorised signatory

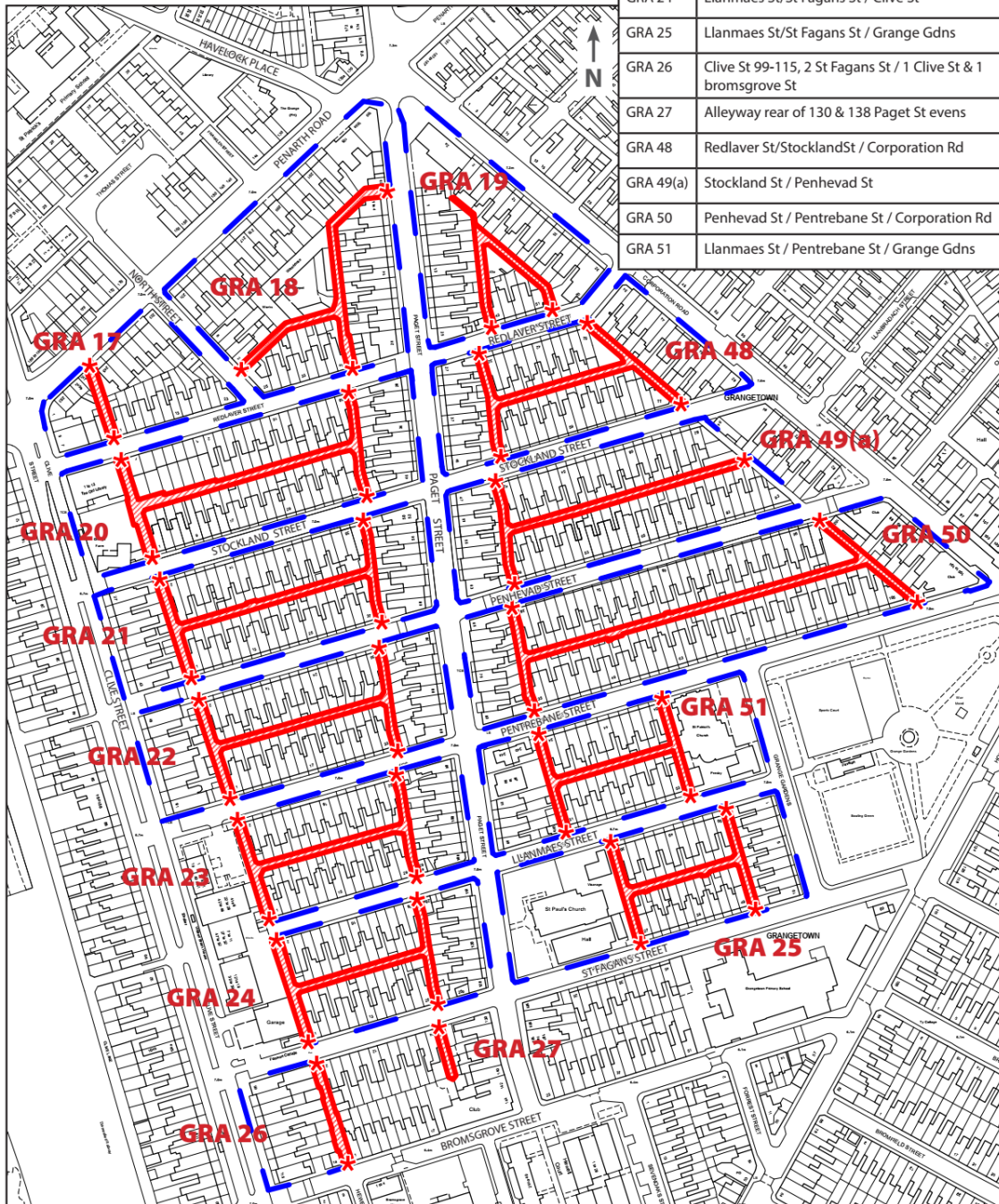
Cynllun(iau) yn dangos yr Ardaloedd Cyfyngedig sy'n destun y Gorchymyn hwn
 Plan(s) illustrating the Restricted Areas subject to this Order



Gatiau Lonydd Cefn Alley Gating
Lonydd Grangetown Grŵp 2
Grangetown Lanes Group 2

-  Lleoliadau Gatiau Presennol Existing Gate Locations
-  Ardal Gyfyngedig Bresennol Existing Restricted Area
-  Llwyr Amgen Alternative Route

GRA17	Redlaver St to Penarth Rd
GRA18	Paget lane / North St / Redlaver St
GRA19	Redlaver St (43-51)
GRA 20	Redlaver St/Stockland St / Clive St
GRA 21	Stockland St/Penhevad St / Clive St
GRA 22	Penhevad St/Pentrebane St / Clive St
GRA 23	Llanmaes St/Pentrebane St / Clive St
GRA 24	Llanmaes St/St Fagans St / Clive St
GRA 25	Llanmaes St/St Fagans St / Grange Gdns
GRA 26	Clive St 99-115, 2 St Fagans St / 1 Clive St & 1 bromsgrove St
GRA 27	Alleyway rear of 130 & 138 Paget St evens
GRA 48	Redlaver St/StocklandSt / Corporation Rd
GRA 49(a)	Stockland St / Penhevad St
GRA 50	Penhevad St / Pentrebane St / Corporation Rd
GRA 51	Llanmaes St / Pentrebane St / Grange Gdns



© Hawffraint y Goron a hawliau cronfa ddata 2020 Arolwg Ordnans 100023376 © Crown copyright and database rights 2020 Ordnance Survey 100023376