

**City of Cardiff Council: Weekly Road Report 2017**  
**Period from 17<sup>th</sup> August 2017**  
**Christmas Embargo Dates 20<sup>th</sup> Nov 2017 until 7<sup>th</sup> Jan 2018**

[www.roadworks.org](http://www.roadworks.org) <http://www.cardiff.gov.uk/roadworks> [www.cardiff.gov.uk/highway-improvements](http://www.cardiff.gov.uk/highway-improvements)

Key:



Signing & Guarding



Temporary Traffic Lights



Road Closure



Stop & Go Boards










Give & Take






Emergency

**Cardiff Central**



Area includes: City Centre, Cathays, Adamsdown, Cyncoed, Pentwyn, Plasnewydd/ Roath, Penylan.

Location / Description	Reason for works	Proposed Duration		Organiser including contact details	Traffic Management
		Est from	Est To		
<i>Night time closures</i> Greysfriars & St Marys Street	Crowd Safety	Friday Nights 22.00pm	Saturday Nights 04.00am	Cardiff Council Night time Economy Team	 Road Closure
Marland House, Cathays	Demolition / Enabling Works	03.05.16	30.08.18	Cardiff Council / Sir Robert McAlpine 07794327730	 Road Closure
Bridge Street Student Accommodation	S278 Enabling Works	16.01.17	29.06.18	Watkin Jones Richard Ingram 07717 473082	 Road Closure  One Way System in place
Wood Street (Central Square) / Scott Road, City Centre				Brain ISG -07867424078	
Park Street Lane plot 6 & 7 30m East of jct with Scott Rd to jct with Havelock St	Demolition of ground floor slab over basement	17.07.17	Jan 2019		 Road Closure
Wood Street junction of Havelock Street	Gas Connection	14.08.17 8.30am	18.08.17		 Temporary Traffic Lights  *Switch Off Agreed*
Waterloo Road, Roath junction with Waterloo Gardens	Roath Flood Prevention Scheme	15.05.17		Dawnus Construction Amberon 01633 250580	
	Bridge Replacement	10.07.17	March 2018		 Road Closure  Temporary Traffic Lights

Heol Esgyn,	Gas Mains replacement	24.07.17	21.08.17	Wales & West Utilities Forest 01633 284700	 Road Closure
Nant-Fawr Crescent, from jct with Llandennis Ave to Duffryn Ave along the footpath	Gas Mains replacement	24.07.17	18.08.17	Wales & West Utilities Forest 01633 284700	 Road Closure
<b>Event – Pride Cymru Street Party</b> Churchill Way from its junction with North Edward Street to its junction with Queen Street	Crowd Control/Public Safety	25.08.17 10.00am	27.08.17 12pm midday	Production 78 Ltd 029 2143 2171	 Road Closure
Newport Road Lane, Adamsdown	Demolition & Re-development	31.07.17	Jan 2019	GallifordTry Malcolm Sainsbury 07436035305	 Road Closure
Howard Terrace	Utility Works	14.08.17	18.08.17	WPD	 Road Closure
Rannoch Drive, Cyncoed jct with Cyncoed Road	Gas Mains replacement	07.08.17	25.08.17	Wales & West Utilities Forest 01633 284700	 Road Closure
Hollybush Road jct with Cyncoed Road	Gas Mains replacement	14.08.17	01.09.17	Wales & West Utilities Forest 01633 284700	 Road Closure  Temporary Traffic Lights
St Edeyrns junction with Cyncoed Road	Gas Mains replacement	21.08.17	01.09.17	Wales & West Utilities Forest 01633 284700	 Temporary Traffic Lights Three Way Lights
S/O No.1A Pen-Y-Lan Terrace, Rear Of No.3 Llwyn-Y-Grant Road, Penylan	Gas Mains replacement	23.08.17	06.09.17	Wales and West Utilities	 Give & Take
A4234 Central Link, Adamsdown, North and Southbound	GRASP	24.08.17 09.30am	24.08.17 15.00pm	Gerry Capelin CC Highway Maintenance	 Give & Take Lane 1 Closure
<b>Event – Pride Big Weekend</b> For Infrastructure/Ride Construction/Removal The following roads will be closed:- Museum Ave, City Hall Rd, King Edward VII Ave, College Rd, Gorsedd Gardens.  <b>Pride Parade Closures :-</b> North Rd jct with Column Rd to jct with Kingsway. Corbett Rd, access for residents of Queen Anne Square maintained. Boulevard de Nantes, access westbound for buses and vehicles requiring access to Greyfriars Rd maintained. Kingsway jcti with The Friary / Greyfriars Rd to jct with Duke St. Duke St, Castle St to its jct with Westgate St. High St, St Mary St to jct with Tresillian Way. Customhouse St, Mill Lane and Canal St. Wood St eastbound from jct with Havelock St to jct with St Mary St. Wood St westbound is closed between jct with St Mary St and jct with Westgate St.	Crowd Control/Public Safety	23.08.17 05.00am  26.08.17 11.00am	28.08.17 12.00pm  26.08.17 14.00pm	Cardiff Council Traffic Management	 Road Closure







Bakers Row, Wharton St and Guildhall Place. (Counter terrorism bollards at the St Mary St end of Guildhall Place and Golate will be raised for the period of the road closure)					
Newport Road/Fitzalan Road	Phase 3 Carriageway/Footway/Ramps	29.08.17	17.11.17	ERH Steve Irish (Design)	 Give & Take Lane & Footway Closures
<b>Event – Kidney Wales 10K</b> The following roads will be closed:- Museum Ave, Gorsedd Gardens, City Hall Road, College Road, King Edward VII (throughout their lengths)  Corbett Road (throughout its length with access to Queen Anne Square from North Road maintained) Park Place from its jct with Corbett Road/Cathays Terrace to its jct with St Andrews Place  Cathays Terrace, Fair oak Road, Ninian Road, Ty-draw Road, Alder Road (throughout their lengths) Pen-y-lan Road jct with Ninian Road to its jct with Kimberley Road Lake Road East jct with Ty-draw Road to jct with Cefn-coed Road & Lake Road West jct with Highfield Road to jct with Ninian Road  Additional closures with access maintained:- Column Road, Whitchurch Rd jct with Allensbank Rd to jct with Cathays Terrace, Wedal Rd, Pen-y-lan Road jct with Melrose Avenue to jct with Ty-draw Road, Wellfield Road, Marlborough Road jct with Blenheim Road to its jct with Pen-y-lan Road, Sandringham Road jct with Blenheim Road to its jct with Pen-y-lan Road, Westville Road jct with Blenheim Road to its jct with Pen-y-lan Road, Kimberley Road jct with Blenheim Road to its jct with Pen-y-lan Road, Lady Mary Road from its jct with Maryport Road to its jct with Lake Road East, Crwys Road jct with Albany Road to jct with Cathays Terrace, Catherine St jct with Woodville Road to jct with Cathays Terrace & Maindy Road jct with Minister Street to jct with Cathays Terrace.	Crowd Control/Public Safety	03.09.17  05.00am  08.30am  09.30am  08.00am	03.09.17  14.00pm  13.00pm  12.30pm  14.00pm	Cardiff Council Traffic Management	 Road Closure
<b>Event – Tour Of Britain</b> <u>Rolling Road Closures :-</u> Inbound along Wentloog Avenue, Lamby Way, Rover Way, Ocean Way, East Tyndall Street, Tyndall Street and Herbert Street. At the jct of Herbert Street and Lloyd George Avenue, the race will turn left on to Lloyd George Avenue and travel southbound. At this point, the race will enter a race circuit, which will have been lined with barriers to ensure rider and spectator safety.  <u>Race Circuit Road Closure:-</u> North Road jct with Column Road. Access will be	Crowd Control/Public Safety	10.09.17  14.00pm  05.00am	10.09.17  15.00pm  20.00pm		 Road Closure

<p>maintained for locations along North Road up until 14:00.</p> <p>Corbett Road jct with Park Place/Column Road to jct with North Road. Access will be maintained to Queen Anne Square off Park Place/Column Road. Boulevard de Nantes in its entirety. Access will be maintained for buses and vehicles to Greyfriars Road.</p> <p>Kingsway southbound jct with Greyfriars Road. Dukes Street to be closed in its entirety. Castle Street to be closed in its entirety. Cowbridge Road East jct with Cathedral Road/Lower Cathedral Road.</p> <p>Westgate Street to be closed in its entirety. Access will be maintained to residents along Westgate Street up until 14:00.</p> <p>Quay Street and Womanby Street to be closed in its entirety. Access to be maintained to car park up until 14:00.</p> <p>Guildhall Place, Wharton Street and Bakers Row to be closed in its entirety. Access to be maintained up until 14:00.</p> <p>Golate Y Gwter to be closed in its entirety. Access to be maintained up until 14:00.</p> <p>Tudor Street jct with Clare Road/Clare Street. Access to Tudor Street to be maintained.</p> <p>Wood Street to be closed in its entirety. Park Street and Scott Road to be closed in its entirety. Access to be maintained up until 14:00.</p> <p>Havelock to be closed in its entirety. St Mary's Street jct with Wood Street and at its jct with Tresillian Way.</p> <p>Caroline Street to be closed in its entirety. Penarth Road to be closed at jct with Network Rail Car Park Exit. Access to be maintained for Saunders Road.</p> <p>Customhouse Street to be closed in its entirety. Access to be maintained for vehicles using Mill Lane.</p> <p>Tresillian Way closed at jct with Penarth Road/Dumballs Road.</p> <p>Callaghan Square to be closed in its entirety. Hope Street to be closed in its entirety.</p> <p>Bute Street jct with Bute Terrace to jct with North Church Street. Access to be maintained to John Street via Bute Terrace.</p> <p>Tyndall Street to be closed in its entirety. Access to be maintained to Schooner Way &amp; Ellen Street via Central Link &amp; East Tyndall Street.</p> <p>Herbert Street to be closed in its entirety. Lloyd George Avenue to be closed in its entirety. Access to be maintained up until 14:00.</p> <p>Vellacott Close, Letton Road, Silurian Place, Glanhowny Close &amp; Ffordd Garthorne to be closed in its entirety. Access to be maintained via Lloyd George Avenue up until 14:00.</p>					
---	--	--	--	--	--

<p>Hemingway Road closed at jct with Schooner Way to jct with Bute Street. Traffic on Bute Street to be allowed to exit southbound via West Bute Street with the use of STOP/GO traffic management. Pier Head Street jct with Caspian Way/Falcon Drive to its jct with Bute Place. Access to be maintained to Bute Place/Britannia Quay/Harbour Drive. Bute Place jct with Pier Head Street to jct with Bute Street/James Street.</p> <p><u>Additional closures:-</u> City Hall Road jct with King Edward VII Ave to jct with Museum Ave</p> <p>Museum Ave, City Hall Rd, King Edward VII Ave, College Rd, &amp; Gorsedd Gardens Rd in their entirety.</p>		09.08.17 midnight	10.09.17 21.00pm		 <span style="margin-left: 10px;">Road Closure</span>
<p>City Road from its junction with The Parade to its junction with St Peters Street</p>	Mobile Crane in Carriageway	17.09.17 05.00am	17.09.17 22.00pm	Anthony Neil 07783985295 Forest 01633 284700	 <span style="margin-left: 10px;">Road Closure</span>












### Cardiff West

Area includes: Caerau, Canton, Creigau & St Fagans, Ely, Fairwater, Llandaff, Pentyrch, Radyr & Morganstown, Riverside and Leckwith

Location / Description	Reason for works	Proposed Duration		Organiser including contact details	Traffic Management
		Est from	Est To		
The Mill, Ely Bridge	The Mill Development	16.01.17 09.30am	31.08.17 15.30pm	Alun Griffiths 01873 857211 Forest Traffic Management	 <span style="margin-left: 10px;">Give &amp; Take Lane Closures</span>
Hamilton Street, Cathays from jct with Cathedral Road to jct with Ryder Street	Housing Development	13.03.17	04.12.17	WK Plasterers Ltd 01443 485242	 <span style="margin-left: 10px;">Road Closure</span> <b>Adhoc Closures</b>
Plas Dwr North Development Clos Parc Radur, Radyr	Drainage Works/Footpath Improvements	24.04.17	04.09.17	Alun Griffiths Iain Whitelock 07966 534820	 <span style="margin-left: 10px;">Temporary Traffic Lights</span> <b>Two Way Lights</b>
Church Road, Pentrych	Gas Main Installation	14.08.17 08.00am	15.09.17 17.00pm	Aplant Lux DT Civils (0)1495 303577	 <span style="margin-left: 10px;">Road Closure</span>
Cowbridge Road West	New Meter Installation	20.08.17 09.00am	20.08.17	DCWW	 <span style="margin-left: 10px;">Give &amp; Take Lane Closure</span>
Heol Pant-Y-Gored, Creigiau	New Supply	30.08.17	12.09.17	WPD Balfour Beatty 02920361139	 <span style="margin-left: 10px;">Temporary Traffic Lights</span> <b>Two Way Lights</b>

### Cardiff North








Area includes: Gabalfa, Heath, Lisvane, Llandaff North, Llanishen, Thornhill, Pontprennau, St Mellons & Old St Mellons, Rhiwbina, Whitchurch & Tongwynlais

Location / Description	Reason for works	Proposed Duration		Organiser including contact details	Traffic Management
		Est from	Est To		
<b>Pentwyn Link (A4232) &amp; Church Road</b> Church Road to its junction with Bridge Road.  Bridge Road, Old St Mellons	St Ederyns Development  Drainage Installation	11.07.16  08.08.17	11.03.18	Horan 07779033552 Cone Masters	 Road Closure  Temp 20MPH Speed Limit
A48 St Mellons Inbound to the roundabout with Cypress Drive	Development/Utility Works	03.07.17	06.11.17	Walters UK Ltd Carl Jones 07977 197125 A Plant Lux	 Give & Take Lane Closure
Heol Brynglas Junction with Rhiwbina Hill	Gas Mains Replacement	24.07.17	01.09.17	Wales & West Utilities 0800 912 2999	 Give & Take
Wenallt Road, Rhiwbina from its jct with Heol-Y-Deri to jct with Heol Uchaf	Gas Mains Replacement	14.08.17	28.08.17	Wales & West Utilities 0800 912 2999 Forest 01633 284700	 Road Closure
A48 St Mellons to Llanederyn East & Westbound	GRASP	20.08.17 05.00am	20.08.17 11.00am	Gerry Capelin CC Highway Maintenance	 Give & Take Lane 2 Closure
A4232 North Pentwyn link, North & Southbound	GRASP	21.08.17 09.30am	21.08.17 15.00pm	Gerry Capelin CC Highway Maintenance	 Give & Take Lane 2 Closure
A470 Pantmawr/Birchgrove Southbound  A470 Birchgrove/Pantmawr Northbound  A470 Pantmawr/Birchgrove N&S bound	GRASP	21.08.17 18.00pm 22.08.17 18.00pm 23.08.17 19.00pm	21.08.17 22.00pm 22.08.17 22.00pm 23.08.17 23.00pm	Gerry Capelin CC Highway Maintenance	 Give & Take Lane 1 Closure  Lane 2 Closure
A4161 Southern Way	GRASP	22.08.17 09.30am  27.08.17 05.00am	22.08.17 15.00pm  27.08.17 12.00pm	Gerry Capelin CC Highway Maintenance	North & Southbound Bus Lane Closure   Give & Take Lane 2 N&S Closure
All A48 Roundabouts	GRASP	23.08.17 09.30am	23.08.17 15.00pm	Gerry Capelin CC Highway Maintenance	 Give & Take Lane 1&2 Closure
Eastmoors Viaduct from rover way	GRASP	27.08.17 05.00am	27.08.17 12.00pm	Gerry Capelin CC Highway Maintenance	 Road Closure
Pantmawr Road, Rhiwbina  Rhiwbina Hill, Rhiwbina	Gas Mains Replacement	27.08.17	Nov 2017	Wales & West Utilities 0800 912 2999 Forest 01633 284700	 Road Closure One-way Westbound  One-way Northbound

### Cardiff South

Area includes: Butetown, Grangetown, Llanrumney, Rumney, Splott, Trowbridge

Location / Description	Reason for works	Proposed Duration	Organiser including contact details	Traffic Management
------------------------	------------------	-------------------	-------------------------------------	--------------------

		Est from	Est To		
Eastern Bay Link Road, Queensgate Roundabout, Butetown	Ongoing Minor Works	10.10.16	31.08.17	Cardiff Council Section 278 Dawnus Construction	 Give & Take
Splott Road Bridge, Splott	Bridge Demolition	27.02.17	June 2018	Network Rail Forest 01633 284700	 Temporary Traffic Lights Multi Way Lights
	Full Bridge Closure to replace East Side of Bridge	13.08.17	04.09.17		
Mardy Road Bridge, Rumney	Bridge Demolition	20.03.17 06.00am	August 2018	Network Rail - 03457114141 Forest 02920 284700	 Road Closure
Clydach St and Taff Embankment to corner of Llanbradach St  Taff Terrace and Taff Embankment to corner of Abercynon St	Greener Grangetown Drainage Works	11.08.17	04.10.17	ERH 01633 484343 Chris Eynon 07771811886	 Road Closure
		14.08.17	04.10.17		
<b>Event – Butetown Mile &amp; Carnival</b> The following roads will be closed :-  Bute Place from jct with Pier head Street through to Lloyd George Avenue/Flourish roundabout. Bute from jct with Lloyd George Ave to its jct with Tresillian Way/Callaghan Square, access will be maintained on Bute Street from the south up to the junction Maria Street and from the north up to the jct of North Church Street. Closure of Bute Street and Bute Place at the jct with James Street. Closure of Lloyd George Ave southbound at its jct with Hemingway Road. Closure of North Church Street, Maria Street, South Loudoun Place, Hodges Row, Hannah Street, West Close and West Bute Street all throughout their lengths.	Crowd Control/Public Safety	27.08.17 10.00am	27.08.17 13.00pm	Cardiff Council Traffic Management	 Road Closure
<b>Noah's Ark Charity Event</b> Merches Place from its junction with Clare Road, through Mardy Street to its junction with Pendyris Street.	Public Safety	30.08.17	03.09.17	Event Organisers	 Road Closure
<b>Event – Queen's Baton Relay</b> The following roads will be closed :- Bute Street jct with Lloyd George Ave/Hemingway Road through to its jct with Callaghan Square/Tresillian Way.	Crowd Control/Public Safety	05.09.17 16.00pm	05.09.17 17.00pm	Cardiff Council Traffic Management	 Road Closure

Note: All *Italics* text is still to be confirmed