

**THE COUNTY COUNCIL OF THE CITY AND COUNTY OF CARDIFF**  
**PUBLIC SPACES PROTECTION (DOG CONTROL) ORDER 2021**

Made this 29<sup>th</sup> day of September 2021

Pursuant to Section 59 of the Anti-Social Behaviour, Crime and Policing Act 2014

The County Council of the City and County of Cardiff (in this Order called "the Council"), in exercise of its power under Section 59 of the Anti-Social Behaviour, Crime and Policing Act 2014 ("the Act") and of all other enabling powers, after consultation carried out in accordance with the Act, and being satisfied that uncontrolled and irresponsible dog walking in public places has a detrimental effect on the quality of life of the local community and that the conditions set out in Section 59 of the Act are met, hereby makes the following Order.

1. Definitions and Interpretation

1.1 In the following provisions of this Order, the following terms shall have the meanings hereby respectively ascribed to them:-

"Authorised Officer"	means a person who is authorised in writing by the Council for the purposes of this Order
"Person in Charge"	means the person who has the dog in his possession, care or company at the time the offence is committed or otherwise, the owner or person who habitually has the dog in his possession
"Police Constable"	means any person lawfully designated and authorised by a Chief Officer of Police to exercise the powers and duties of a Police Constable
"Public Space"	means any place to which the public or any section of the public has access (with or without payment or permission) and which is owned or maintained by the Council, including roads, footpaths, pavements, grass verges, alleyways, public parks and gardens, green spaces, and allotments

1.2 Except when the context otherwise requires, the singular includes the plural and vice-versa; and the masculine includes the feminine and vice-versa.

1.3 Reference to an Act of Parliament, statutory provision or statutory instrument includes a reference to that Act of Parliament, statutory provision or statutory instrument as amended, extended or re-enacted from time to time and to any regulations made under it.

## 2. Scope

This Order applies to the Public Spaces in the City and County of Cardiff which are described and shown in the Order and Schedules attached to the Order.

## 3. Duration

This Order shall come into effect on 4<sup>th</sup> October 2021 and shall remain in force for a period of 3 years from this date, unless extended by further orders made under the Council's statutory powers.

## 4. Title

This Order may be cited as "The Cardiff Council (Public Spaces Protection) (Dog Control) Order 2021"; and imposes the following requirements and prohibitions.

## 5. Dog Fouling

In all Public Spaces within the City and County of Cardiff, as shown and described in **Schedule A**, the following requirements apply:

5.1(a) If a dog defecates at any time, the Person in Charge must remove the faeces from the land forthwith; and

(b) A Person in Charge of a dog must have with them an appropriate means to pick up any faeces deposited by that dog, and must produce this if requested to do so by an Authorised Officer or Police Constable.

5.2 For the purposes of Article 5.1(a):

- (i) Placing the faeces in a receptacle on the land which is provided for the purpose or for the disposal of waste, shall be sufficient removal from the land; and
- (ii) Being unaware of the defecation (whether by reason of not being in the vicinity or otherwise), or not having a suitable device or means of removing the faeces shall not be a reasonable excuse for failing to remove the faeces.

## 6. Dogs on Leads

6.1 In any of the public cemeteries listed and shown in **Schedule B** to this Order, any Person in Charge of a dog, at any time, must put and keep the dog on a lead and under proper control.

6.2 In any other Public Space within the City and County of Cardiff, shown and described in **Schedule A**, a Person in Charge of a dog, at any time, must put and keep the dog on a lead and keep it under proper control when directed to do so by an Authorised Officer or Police Constable.

6.3 For the purposes of Article 6.2, an Authorised Officer or Police Constable shall only give a direction to put and keep a dog on a lead if such restraint is reasonably

necessary to prevent a nuisance or behaviour by the dog likely to cause alarm, distress or disturbance to any other person or animal or bird on the land.

## 7. Dogs Excluded (Enclosed Children's Play Areas, Games Areas and School Premises)

7.1 A Person in Charge of a dog is prohibited from taking that dog onto, or permitting the dog to enter or remain on any enclosed children's play area, games area or school premises shown and described in **Schedule C** to this Order.

## 8. Offences and Penalties

8.1 Any failure to comply with the requirements or prohibitions imposed in Articles 5, 6 or 7 of this Order shall constitute a criminal offence, unless:

- (a) The person has a reasonable excuse for failing to do so;
- (b) The owner, occupier or other person or authority having control of the land has consented (generally or specifically) to his failing to do so; or
- (c) The person is exempt under Article 9 of this Order.

8.2 Any person guilty of an offence under this Order shall be liable, on summary conviction, to a fine not exceeding level 3 on the standard scale (on the date of this Order, this is set at £1,000).

8.3 A Fixed Penalty Notice may be issued by an Authorised Officer or Police Constable to anyone believed to have committed an offence under this Order. The Fixed Penalty shall be £100. Payment of the Fixed Penalty of £100 within 14 days from the date of the Fixed Penalty Notice will discharge the liability for prosecution.

## 9. Exemptions

The requirements and prohibitions imposed by this Order shall not apply to any person who:

- (i) Is registered as blind, sight or hearing impaired under the National Assistance Act 1948, the Social Services and Well-Being (Wales) Act 2014 or any other legislation;
- (ii) Has a disability which affects his mobility, manual dexterity, physical coordination, or ability to lift, carry or otherwise move everyday objects, in respect of a dog trained by a registered charity and upon which he relies for assistance; or
- (iii) Is using a working dog for purposes of law enforcement, military duties or statutory emergency services (search and rescue).

10. Appeal

Any interested person (defined as an individual who lives in the restricted area or who regularly works in or visits that area) may question the validity of this Order, pursuant to Section 66 of the Act, on application made to the High Court within 6 weeks from the date of the Order.

11. Validity (Severance)

If any provision of this Order is held invalid or unenforceable for any reason by a court of competent jurisdiction, such provision shall be severed and the remainder of the provisions of the Order shall continue in full force and effect as if the Order had been executed with the invalid, illegal or unenforceable provision eliminated.

THE COMMON SEAL OF THE COUNTY  
COUNCIL OF THE CITY AND COUNTY OF  
CARDIFF was hereunto affixed  
in the presence of:-



*Shack Sam*

Authorised Signatory

This *29<sup>th</sup>* day of *September 2021* in the Year



## **LIST OF SCHEDULES**

**SCHEDULE A – All Public Spaces within the City and County of Cardiff**

**SCHEDULE B – Public Cemeteries - List and Plans**

**SCHEDULE C - Enclosed Children’s Play Areas, Games Areas and Schools  
– List and Plans**

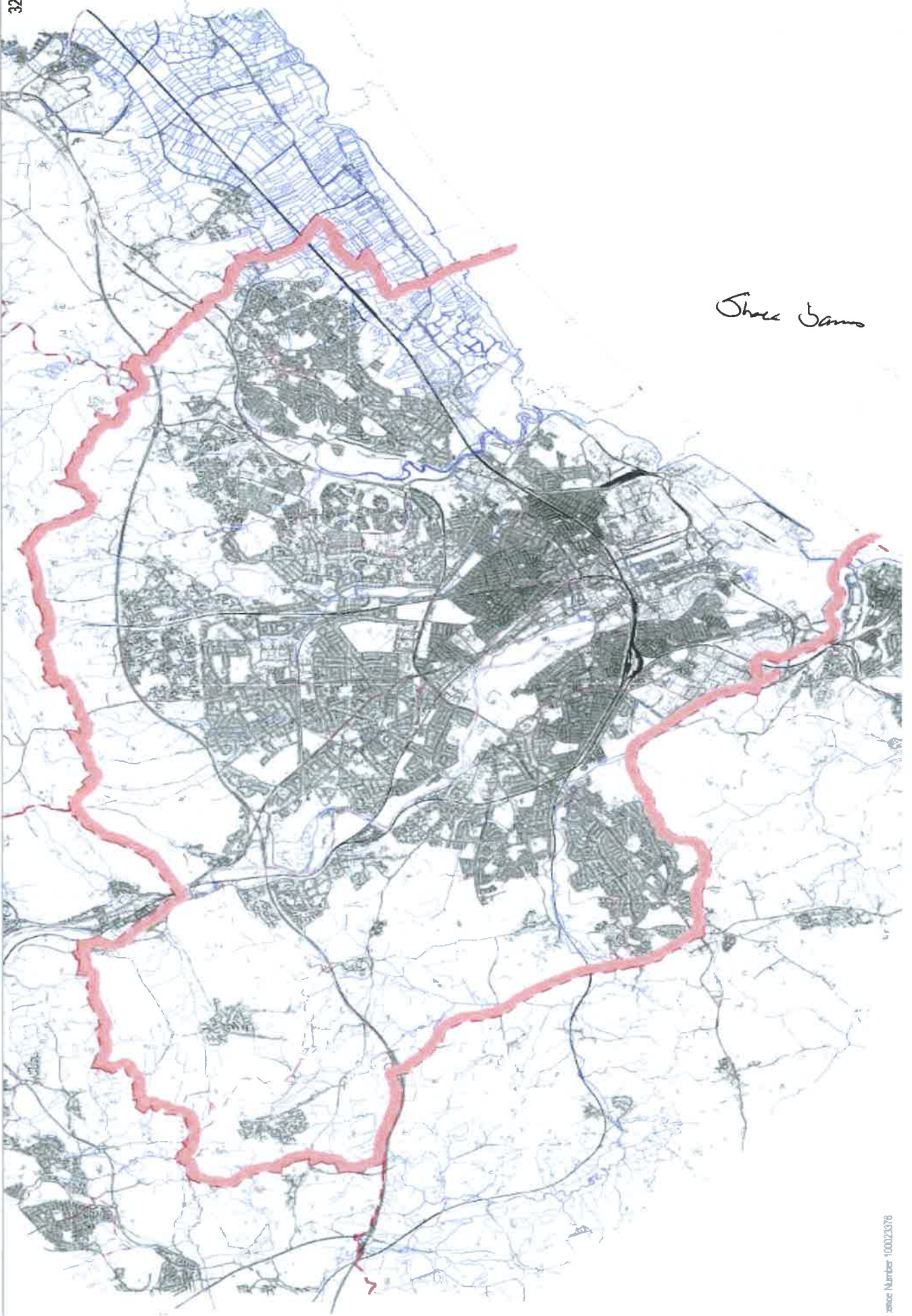
## **SCHEDULE A**

### **All Public Spaces within the City and County of Cardiff**

Any place within the City and County of Cardiff, shown edged in red on the **Schedule A Plan**, to which the public or any section of the public has access (with or without payment or permission) and which is owned or maintained by the Council, including roads, footpaths, pavements, grass verges, alleyways, public parks and gardens, green spaces, and allotments.

**Cardiff County Boundary**

321



*Shree Gano*

**SCHEDULE B**  
**Public Cemeteries**

Cathays Cemetery, Fair oak Road, Cathays, CF24 4PY

Landaff Cemetery, Cathedral Close, Llandaff, CF5 2AZ

Llanishen Cemetery, Station Road, Llanishen, CF14 5AE

Pantmawr Cemetery, Pantmawr Road, Pantmawr, CF14 7TD

St Johns, Heol Isaf, Raydr, CF15 8DY

Thornhill Crematorium, Thornhill Road, Thornhill, CF14 9UA

Western Cemetery, Cowbridge Road West, Ely CF5 5TG

**As shown on the Schedule B Plans attached hereto.**



Shirdd Gwyn

**CYNGOR SIR CAERDYDD  
CARDIFF COUNTY COUNCIL**



**CHIEF EXECUTIVE**

Paul Orders

Neuadd y Sir,  
Ailantfa'r Iwerydd,  
Caerdydd,  
CF10 4UW.

County Hall,  
Atlantic Wharf,  
Cardiff,  
CF10 4UW.

**MYNWENT CATHAYS/  
CATHAYS CEMETARY**



**CŴN AR  
DENNYN/DOGS  
ON A LEAD**

© Crown copyright and database rights (2021).  
Ordnance Survey 100023376

This copy is produced specifically to supply County Council information NO further copies may be made.





**CYNGOR SIR CAERDYDD  
CARDIFF COUNTY COUNCIL**



**CHIEF EXECUTIVE**

Paul Orders

Neuadd y Sir,  
Glanfar Iwerydd,  
Caerdydd,  
CF10 4UW.

County Hall,  
Atlantic Wharf,  
Cardiff,  
CF10 4UW.

**MYNWENT LLANDAF/  
LLANDAFF CEMETERY**



**CŴN AR  
DENNYN/DOGS  
ON A LEAD**

© Crown copyright and database rights (2021).  
Ordnance Survey 100023376

This copy is produced specifically to supply County Council information NO further copies may be made.



**CYNGOR SIR CAERDYDD  
CARDIFF COUNTY COUNCIL**



**CHIEF EXECUTIVE**

Paul Orders

Neuadd y Sir,  
Glanfa'r Iwerydd,  
Caerdydd,  
CF10 4UW.

**MYNWENT LLANISIEN/  
LLANISHEN CEMETERY**



**CŴN AR  
DENNYN/DOGS  
ON A LEAD**

© Crown copyright and database rights (2021).  
Ordnance Survey. 100023376

This copy is produced specifically to supply County Council information NO further copies may be made.





Shaw Gams

**CYNGOR SIR CAERDYDD  
CARDIFF COUNTY COUNCIL**



**CHIEF EXECUTIVE**

Paul Orders

County Hall,  
Atlantic Wharf,  
Cardiff,  
CF10 4UW.

**MYNWENT PANT- MAWR/  
PANTMAWR CEMETERY**



**CŴN AR  
DENNYN/DOGS  
ON A LEAD**

© Crown copyright and database rights (2021).  
Ordnance Survey 100023376

This copy is produced specifically to supply County Council information NO further copies may be made.





**CYNGOR SIR CAERDYDD  
CARDIFF COUNTY COUNCIL**



**CHIEF EXECUTIVE**

Paul Orders

Neuadd y Sir,  
Glantfa'r Iwerydd,  
Cardiff,  
CF10 4UW.

County Hall,  
Atlantic Wharf,  
Cardiff,  
CF10 4UW.


**MYNWENT SANT IOAN/  
ST JOHN'S CEMETERY**



CWN AR DENNYN/  
DOGS ON A LEAD

© Crown copyright and database rights (2021).  
Ordnance Survey 100023376

This copy is produced specifically to supply County Council information NO further copies may be made.



Shona Jones

**CYNGOR SIR CAERDYDD  
CARDIFF COUNTY COUNCIL**



**CHIEF EXECUTIVE**

Paul Orders

Neuadd y Sir,  
Glanfar, Iwerydd,  
Cardiff,  
CF10 4UW.

County Hall,  
Atlantic Wharf,  
Cardiff,  
CF10 4UW.

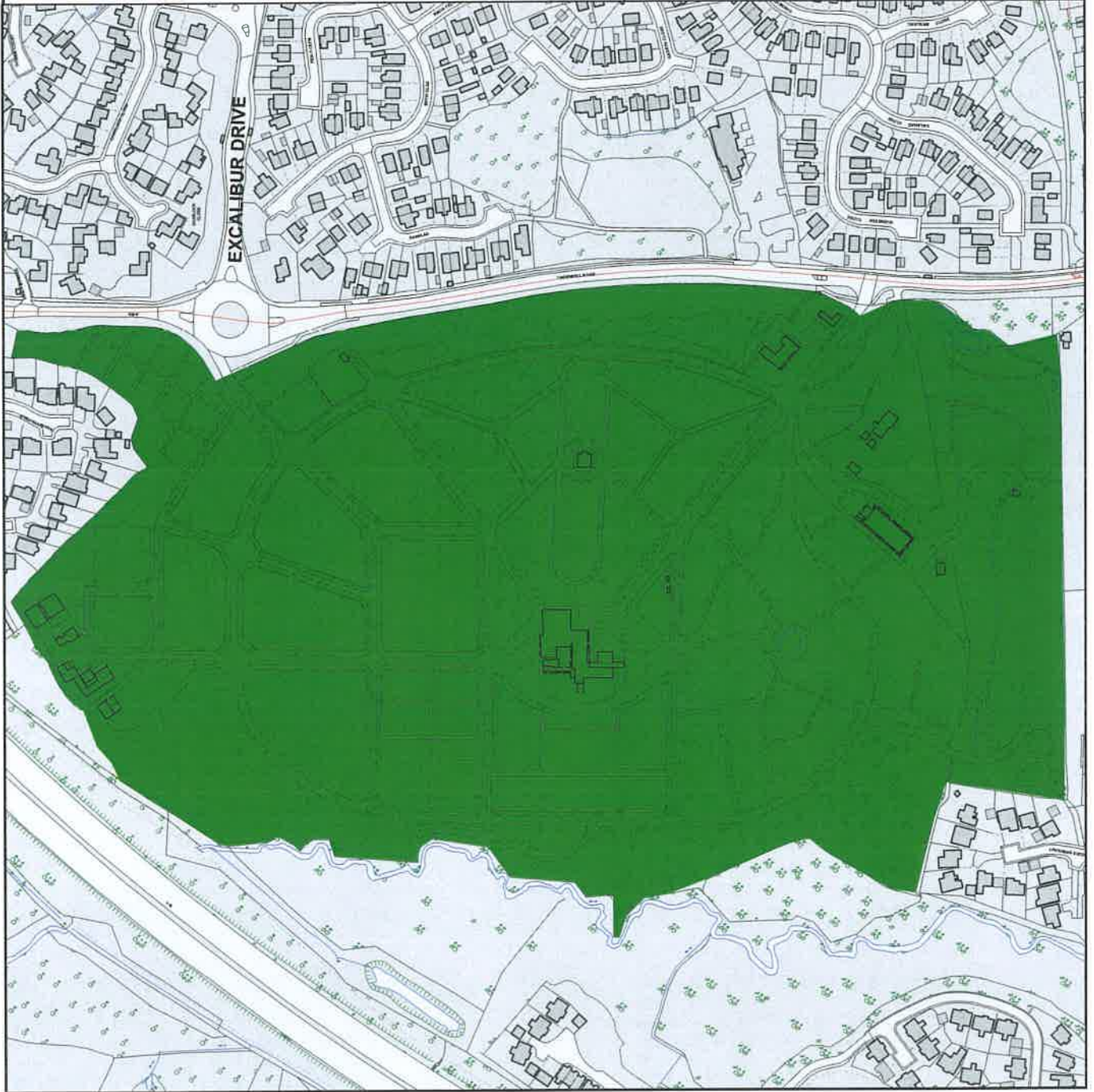
**MYNWENT DRAENEN PEN-Y-GRAIG/  
THORNHILL CEMETERY**

**CWNAR DENNYN/  
DOGS ON A LEAD**



© Crown copyright and database rights (2021).  
Ordnance Survey 100023376

This copy is produced specifically to supply County Council information NO further copies may be made.





Shara James

**CYNGOR SIR CAERDYDD  
CARDIFF COUNTY COUNCIL**



**CHIEF EXECUTIVE**

Paul Orders

Neuadd y Sir,  
Glania'r Iwerydd,  
Caerdydd,  
CF10 4UW.

County Hall,  
Atlantic Wharf,  
Cardiff,  
CF10 4UW.

**MYNWENT Y GORLLEWIN/  
WESTERN CEMETERY**

CŴN AR  
DENNYN/ DOGS  
ON A LEAD



© Crown copyright and database rights (2021).  
Ordnance Survey 100023376

This copy is produced specifically to supply County Council information NO further copies may be made.



## **SCHEDULE C**

### **Enclosed Children's Play Areas, Games Areas and Schools**

#### **Childrens Play Areas**

The enclosed Children's Play Areas shown on the **Schedule C Plans** attached hereto and listed below:

Adamscroft Play Area Adamscroft Place, Adamsdown, CF10 2EY

Anderson Fields, Constellation Street, Adamsdown CF24 0HJ

Beaufort Square Open Space, Beaufort Square, Splott CF24 2TT

Beechley Drive Play Area, Beechley Drive, Fairwater CF5 3SQ

Belmont Walk Play Area, Belmont Walk, Butetown CF12 5AP

Brewery Park, Nora Street, Adamsdown CF24 1NN

Britannia Park, Harbour Drive, Butetown CF10 4PA

Bryn Glas Open Space, off Rhiwlas, Thornhill, Llanishen CF14 9AD

Butterfield Park, Butterfield Drive, Pontprennau CF23 8NE

Caerleon Park Caerleon Close, Trowbridge CF3 0HH

Canal Park, Loudoun Square, Butetown CF10 5JB

Cardiff Bay Barrage, Cargo Road, Butetown CF10 4LY

Catherine Gardens, Ty-Mawr Road, Rumney CF3 3BS

Celtic Park, Celtic Road, Whitchurch CF14 1EG

Cemaes Park, Cemaes Crescent, Trowbridge CF3 1TA

Cemetery Park, Moira Place, Adamsdown CF24 0EY

Chapelwood Play Area, off Eastside Quarter, Pentwyn, CF25 9PN

Chorley Close Play Area, Chorley Close, Fairwater CF5 3EQ

Coed y Gores Play Area, rear of Powerhouse, Roundwood, Pentwyn, CF25 9PN

Cogan Gardens, Cogan Terrace, Cathays CF24 4AX

Coleford Drive Play Area, Coleford Drive, Trowbridge CF3 0BJ

Craiglee Drive Open Space, Craiglee Drive, Butetown, CF10 4AG

Creigiau Play Area, Station Road, Creigiau CF15 9NT

Cwm Farm Open Space, Maes y Fioled, Morganstown CF15 9EZ

Cyncoed Gardens, Cyncoed Gardens, Penylan, CF23 5SB

Dispenser Gardens, Dispenser Street, Riverside CF11 6AJ

Dispenser Gardens, Dispenser Street, Riverside CF11 6AJ

Drovers Way Open Space, Drovers Way, Radyr CF15 8GG  
Emblem Close Play Area, Emblem Close, Caerau, CF5 5LB  
Emerson Drive Open Space, Emerson Drive, Caerau, CF5 5DJ  
Fairwater Park, Fairwater Road, Fairwater CF5 3JR  
Fisherhill Way play area, Fisherhill Way, Radyr CF15 8DR  
Garth Newydd Playing Fields Heol-y-Nant, Gwaelod y Garth CF15 9HE  
Garth Olwg Play Area Garth Olwg, Gwaelod y Garth CF15 9HW  
Glenwood Open Space, Glenwood, Pentwyn, CF23 6UW  
Grange Gardens, Grange Gardens, Grangetown, CF11 7LJ  
Green Farm Road Recreation Ground, Green Farm Road, Ely CF5 4RH  
Greenway Road Open Space Greenway Road, Rumney CF3 3HL  
Hailey Park, Mary Street, Llandaff North CF14 2JQ  
Hamadryad Park, Burt Street, Butetown CF10 5FZ  
Hammond Way Play Area, Hammond Way, Penylan, CF23 9BB  
Heath Park, King George V Drive, Heath CF14 4EP  
Heol Booker Play Area, Rear of Heol Booker, Whitchurch CF14 2DG  
Heol Homfray Open Space, off Clos Lindsay, Caerau, CF5 5SD  
Heol Llanishen Fach Open Space, off Nant Walla, Rhiwbina, CF14 6NT  
Heol Maes Eirwg Play Area, off Clos Culfor, Trowbridge CF3 0HY  
Heol Trelâi Open Space, Heol Trelai Caerau, CF5 5LH  
Heol y Barcud Play Area, Heol y Barcud, Thornhill, Llanishen CF14 2JB  
Heol y Delyn Playing Fields, Heol y Delyn, Lisvane CF14 OSR  
Heritage Park, Heritage Park, Trowbridge CF3 0DP  
Hodges Square, Hodges Square, Butetown CF10 5JU  
Hollybush Play Area, Rear of Beech House, Hollybush Whitchurch CF14 7EB  
Horwood Close Play Area, Horwood Close, Splott CF24 2LW  
Ironbridge Road Play Area, Iron Bridge Road, Tongwynlais CF15 7NJ  
Kitchener Gardens, Philip Street, Riverside CF11 8HA  
Lascelles Park Lascelles Drive, Pontprennau CF23 8NU  
Llandaff Fields, Llandaff Fields, Cathedral Road, CF11 9QJ  
Llanishen Park, Newborough Avenue, Llanishen CF14 5BY  
Mainty Park, Gelligaer Street, Cathays CF24 4LD

Maitland Park, off Heathfield Road, Gabalfa CF14 3JY  
Matthew Walk Open Space, Mathew Walk, Llandaff CF5 2QW  
Mill Road Recreation Ground, Plymouthwood Road, Ely, CF5 4DD  
Mill Road Recreation Ground, Plymouthwood Road, Ely, CF5 4DD  
Millheath Open Space, Millheath Drive, Lisvane CF14 0GA  
Moorland Library Gardens, Singleton Road, Splott CF24 2ET  
Parc Caedelyn, Ash Grove, Whitchurch CF14 1BE  
Parc Coed Y Nant, Bryn Celyn Road, Pentwyn CF23 7EZ  
Parc Rhydypenau, Fidas Road, Cyncoed CF14 0NZ  
Parc Waun Fach, Waun Fach, Pentwyn CF23 7BA  
Penuel Road Play Area, Parc y Dwyrlyn Fields, Penuel Road, Pentyrch CF15 9QJ  
Peppermint Park, off Nasturtium Way, Pontprennau CF23 8SF  
Pontprennau Park (Crawford Drive play area), Crawford Drive, Pontprennau CF23 8LT  
Rhydlafer Open Space, off Cae Garw Bach, St Fagans CF5 6HH  
Roath Park - Lake and Botanic, Lake Road West, Cyncoed CF23 5PH  
Roath Park - Roath Recreation Ground, Pen-y-Lan Road, Roath CF23 5HW  
Rosedale Open Space, Rosedale Close, Fairwater CF5 3TT  
Rumney Recreation Ground, Llanrumney Avenue, Llanrumney CF3 4DN  
Sanatorium Park, Sanatorium Road, Canton CF11 8PL  
Schooner Way Open Space, off Barquentine Place, Butetown CF10 4NF  
Sedgemore Road Open Space, Rear of Sedgemoor Road, Llanrumney CF3 5QX  
Sevenoaks Park, Virgil Street, Grangetown CF11 8TF  
Shelley Gardens, Shakespeare Street, Plasnewydd CF24 3ES  
Sovereign Chase Open Space, Ffordd Bodlyn, Penylan CF23 5NG  
Splott Park, Muirton Road, Splott CF24 2SJ  
St Martins Crescent Open Space, St Martins Crescent, Llanishen CF14 9QA  
The Marl, off Jim Driscoll Way, Grangetown CF11 7HB  
Thornhill Recreation Ground off Angelica Way, Thornhill, Llanishen CF14 9NJ  
Trelai Park, Colin Way, Caerau CF5 5AJ  
Tremorfa Park Whitaker Road, Splott CF24 2RN  
Treseder Park Treseder Way, Caerau. CF5 5NW  
Victoria Park, Thompson Avenue, Canton CF5 1EY

Victoria Park, Thompson Avenue, Canton CF5 1EY  
Watkins Square, off Smith Road, Llanishen CF14 5EU  
Whitchurch Library Gardens, Park Road, Whitchurch CF14 7XA  
Whitland Crescent Play Area , Whitland Crescent, Fairwater CF5 3NN  
Wilkinson Close Play Area, Wilkinson Close, Splott CF24 2DZ  
Wilson Road Recreation Ground, Archer Road, Ely, CF5 4FU  
Windsor Esplanade Play Area, Bute Esplanade, Butetown CF10 5BD  
Wyndham Street Play Area, Wyndham Street, Riverside CF11 6DQ

### **Games Areas**

The enclosed Games Areas shown on the **Schedule C Plans** attached hereto and listed below:

Grange Gardens, Grange Gardens, Grangetown, CF11 7LJ  
Hailey Park, Mary Street, Llandaff North CF14 2JQ  
Heath Park, King George V Drive, Heath CF14 4EP  
Heol Trelâi Open Space, Heol Trelai Caerau, CF5 5LH  
Jellicoe Gardens, Jellicoe Gardens, Cyncoed CF23 5QW  
Llandaff Fields, Llandaff Fields, Cathedral Road, CF11 9QJ  
Llwynfedw Gardens, Llwynfedw Gardens, Heath CF14 4NX  
Maitland Park, off Heathfield Road, Gabalfa CF14 3JY  
Mill Road Recreation Ground, Plymouthwood Road, Ely, CF5 4DD  
Parc Coed Y Nant, Bryn Celyn Road, Pentwyn CF23 7EZ  
Pontprennau Playing Fields, Heol Pontprennau, Pontprennau CF23 8LL  
Roath Park - Roath Pleasure Gardens, Ninian Road, Roath, CF23 5ER  
Rumney Hill Gardens Newport Road, Rumney CF3 4FD  
Sevenoaks Park, Virgil Street, Grangetown CF11 8TF  
Splott Park, Muirton Road, Splott CF24 2SJ  
The Marl, off Jim Driscoll Way, Grangetown CF11 7HB  
Trelai Park, Colin Way, Caerau CF5 5AJ  
Victoria Park, Thompson Avenue, Canton CF5 1EY

## **Schools**

Adamsdown Primary School, System Street, CF24 OJF  
Albany Primary School, Albany Road, CF24 3RQ  
All Saints C.W Primary School, Llanedeyrn, CF23 9JT  
Allensbank Primary School, Llanishen Street, CF14 3QE  
Baden Powell Primary School, Burnaby Street, CF24 2JX  
Birchgrove Primary School, Birchgrove Road, CF14 1RT  
Bishop Childs C.W Primary School, Willowbrooke Drive, CF3 0AY  
Bishop Childs Junior & Inf School, Willowbrook Drive. CF3 0AY  
Bryn Celyn Primary School, Bryn Celyn, CF23 7EH  
Bryn Deri Junior & Inf School, Cae'r Craig, CF15 8RD  
Bryn Deri Primary School, Cae'r Craig, CF15 8RD  
Bryn Hafod Primary School, Blagdon Close, CF3 4HF  
Bryn Y Deryn, Mynachdy Road, CF14 3HS  
Cantonian High School, Fairwater Road, CF5 3JR  
Cardiff High School, Llandennis Road, CF23 6WG  
Cardiff West Community High School, Penally Road, CF5 5XP  
Cathays High School, Crown Way, CF14 3XG  
Christ the King RC Primary School, Everest Avenue, CF14 5AS  
Coed Glas Primary School, Ty Glas Avenue, CF14 5DW  
College Glan Hafran, Dumballs Road, CF10 5FE  
Coryton Junior & Inf School, Hollybush Estate, CF14 7DS  
Coryton Primary School, Hollybush Estate, CF14 7DS  
Creigiau Primary School, Tregarth Court, CF15 9SY  
Danescourt Primary School, Danescourt Way, CF5 2SN  
Eastern High, Trowbridge Road, Rumney, CF3 1QL  
Eglws Wen County Primary School, Ewr Las, CF14 1NL  
Ely and Caerau Integrated Childrens Centre, Michaelston Road, CF5 4SX  
Fairwater Primary School, Wellwright Road, CF5 3ED  
Fitzalan High School, Lawrenny Avenue, CF11 8XB  
Gabalfa Primary School, Colwill Road, CF14 2QQ  
Gladstone Primary School, Whitchurch Road, CF14 3JL



Glan Hafren, Dolgoch Close, Maes y Coed, CF62 6TA  
Glan-Yr-Afon Primary School, Browning Close, CF3 5NJ  
Glyncoed Primary School, Glyncoed Road, CF23 7DW  
Grangetown Nursery School, Avondale Road, CF11 7DT  
Grangetown Primary School, Bromsgrove Street, CF11 7XS  
Greenhill House School, Heol Brynglas, CF14 6UJ  
Greenhill School, Heol Brynglas, CF14 6UJ  
Greenway Junior & Inf School, Llanstephen Road, CF3 3JG  
Greenway Primary School, Llanstephen Road, CF3 3JG  
Hawthorn Primary School, Hawthorn Road East, CF14 2LR  
Herbert Thompson Primary School, Plymouth Wood Road, CF5 4XD  
Holy Family R.C Primary School, Beech Road, CF5 3TX  
Howardian Primary School, Hammond Way, CF23 9NB  
Hywel Dda Primary School, Cambria Road, CF5 4PD  
Kitchener Primary School, Kitchener Road, CF11 6HT  
Lakeside Primary School, Ontario Way, CF23 6HB  
Lansdowne Primary School, Norfolk Street, CF5 1JY  
Llandaff C.W. Primary School, Llandaff, CF5 2HT  
Llanedeyrn Primary School, Llanederyrn Drive, CF23 9JN  
Llanishen Fach Junior & Inf School, Heol Uchaf, CF14 6SS  
Llanishen Fach Primary School, Heol Uchaf. CF14 6SS  
Llanishen High School, Heol Hir, CF14 5YL  
Llysfaen Primary School, Rowan Way, CF14 0TB  
Marlborough Primary School, Marlborough Road, CF23 5BU  
Mary Immaculate High School, Caerau Lane, CF5 5QZ  
Meadowbank School, Colwill Road, CF14 2QQ  
Meadowlane Junior & Inf School, Heol Maes Eirwg, CF3 0JZ  
Meadowlane Primary School, Heol Maes Eirwg, CF3 0JZ  
Millbank Primary School, Clarke Street CF5 5AL  
Moorland Primary School, Singleton Road CF24 2ET  
Mount Stuart Primary School, Royal Stuart Lane, CF10 5EL  
Ninian Park Primary School, Virgil Street, CF11 8TF

Oakfield Junior & Inf School, Amroth Ct, CF62 9DU  
Oakfield Primary School , Ferntree Drive, CF3 0AA  
Pencaerau Primary School, Cyntwell Avenue, CF5 5QN  
Pentrebane Primary School, Beechley Drive, CF5 3SG  
Pentyrch Primary School, Bronllwyn CF15 9QL  
Pen-Y-Bryn Primary School, Dunstar Road CF3 5TP  
Peter Lea Primary School Carter Place CF5 3NP  
Pontprennau Primary School, Heol Pontprennau, CF23 8LL  
Radnor Primary School, Radnor Road CF5 1RB  
Radyr Comprehensive School, Heol Isaf CF15 8XG  
Radyr Comprehensive School, Heol Isaf CF15 8XG  
Radyr Junior & Inf School, Park Road, CF15 8DF  
Radyr Primary School, Park Road, CF15 8DF  
Rhiwbeina Primary School, Lon Ucha, CF14 6HL  
Rhiwbina Junior School, Lon Ucha, CF14 6HL  
Rhydypenau Primary School, Rhydypenau Road, CF14 0NX  
Riverbank School, Vincent Road, CF5 5AQ  
Riverside-Kitchener School, Kitchener Road, CF11 6HT  
Roath Park Primary Pen y Wain Road, CF24 4BB  
Rumney Infants School, Wentloog Road CF3 3HD  
Rumney Junior School, Wentloog Road, CF3 3HD  
Severn Primary School, Severn Road, CF11 9DZ  
Severn Road School, Severn Road, CF11 9DZ  
St Alban's R.C Primary School, Mona Place, CF24 2TG  
St Bernadette's R.C Primary School, Bryn Heolog, CF23 7JB  
St Cadoc's Catholic Primary School, Shaw Close, CF3 5NX  
St David's C.W Primary School, Bryn Celyn, CF23 7ED  
St Fagan's C.W Primary School, Drope Road, CF5 4SZ  
St Francis RC Primary School, Wilson Road, CF5 4JL  
St Illtyd's Catholic High School, Newport Road, CF3 1XQ  
St Illtyd's RC High School, Newport Road, CF3 1XQ  
St John Lloyd R.C Primary School, Brynbala Way, CF3 1SY

St Joseph's R.C Primary School, North Road, CF14 3BL  
St Mary The Virgin C.W Primary School, Church Street, CF10 5HB  
St Mary's Catholic Primary School, Wyndham Crescent, CF11 9EF  
St Mellons C.W Primary School, Dunster Road CF3 5TP  
St Monica's C.W Primary School, Whitchurch Road CF14 3JL  
St Patrick's R.C Primary School, Lucknow Street CF11 6NA  
St Paul's C.W Primary School, Oakley Place CF11 7EU  
St Peter's R.C Primary School, Southey Street, CF24 3SP  
St Teilo's C.W High School , Circle Way East, CF23 9PD  
St. Albans Primary School, Lensfield Road, CF2 1EN  
St. John Lloyd Primary School, Brynbala Way, CF3 1SY  
St. John's College, Hastings Crescent, William Nicholas Drive CF3 5YX  
St. Mary's School, Wyndham Crescent, Wyndham Crescent CF11 9EF  
Stacey Primary School, Stacey Road CF24 1DW  
The Baden Powell Primary School, Muirton Road CF24 2SJ  
The Bishop of Llandaff C.W High School, Rookwood Close CF5 2NR  
The Court Special School, Station Road, CF14 5UX  
The Hollies School, Bryn Heulog, CF23 7XG  
The Western Learning Campus, Vincent Road CF5 5AQ  
Thornhill Primary School, Heol Hir CF14 9LA  
Tongwynlais Junior & Inf School, Merthyr Road CF15 7LF  
Ton-Yr-Ywen Primary School, Maes y Coed CF14 4HG  
Tredegarville C.W Primary School, Glossop Road CF24 0JT  
Trelai Primary School, Penally Road CF5 5PD  
Tremorfa Nursery School, Mona Place CF24 2TG  
Trowbridge Infants School, Brynbala Way CF3 1SX  
Trowbridge Junior School, Brynbala way CF3 1SX  
Ty Gwyn Special School, Ty Gwyn Road CF23 5JG  
Whitchurch High School (CB), Penlline Road CF14 2XJ  
Whitchurch Primary School, Erw Las. CF14 1NL  
Whit-Whitchurch High School (Lower), Penlline CF14 2XJ  
Willowbrook Junior & Inf School, Sandbrook Road CF3 0ST

Willowbrook Primary School, Sandbrook Road, CF3 0ST  
Willows High School, Willows Avenue, CF24 2YE  
Willows High School, Willows Avenue, CF24 2YE  
Windsor Clive Primary School, Grand Avenue CF5 4HX  
Woodland High School, Vincent Road CF5 5AQ  
Ysgol Bro Eirwg, Ridgeway Road, CF3 4AD  
Ysgol Glan Ceubal, Colwill Road CF14 2QQ  
Ysgol Glan Morfa, Lewis Road CF24 5ER  
Ysgol Gyfun Gymraeg Bro Edern Llanederyn Road CF23 9DT  
Ysgol Gyfun Gymraeg Glantaf, Bridge Road CF14 2JL  
Ysgol Gyfun Gymraeg Plasmawr, Pentrbane Road, CF5 3PZ  
Ysgol Gymraeg Coed-Y-Gof, Beechley Drive, CF5 3SG  
Ysgol Gymraeg Melin Gruffydd, Glan y nant Road, CF14 1AP  
Ysgol Gymraeg Melin Gruffydd, Glan y Nant Road CF14 1AP  
Ysgol Gymraeg Nant Caerau, Caerau Lane, CF5  
Ysgol Gymraeg Pwll Coch, Lawrenny Avenue, CF11 8BR  
Ysgol Gymraeg Treganna, Santorium Road, CF11 8DG  
Ysgol Gynradd Gwaelod Y Garth Primary School, Main Road CF15 9HN  
Ysgol Gynradd Gymraeg Hamadryad, Hamadryad Road, CF10 5UY  
Ysgol Gynradd Gymraeg Pen-y-Groes, Bryn Celyn CF23 7EH  
Ysgol Mynydd Bychan, New Zealand Road CF14 3BR  
Ysgol Pencae, Highfields CF5 2QA  
Ysgol Pen-y-Pil, Glan y mor Road CF3 1RQ  
Ysgol Y BerllanDeg, Circle Way East CF23 9LD  
Ysgol Y Wern, Llangranog Road CF14 5BL

Shiraz Sam

**CYNGOR SIR CAERDYDD  
CARDIFF COUNTY COUNCIL**



**CHIEF EXECUTIVE**

Paul Orders

Neuadd y Sir,  
Glanfa'r Iwerydd,  
Caerdydd,  
CF10 4UW.

County Hall,  
Atlantic Wharf,  
Cardiff,  
CF10 4UW.

**PARC Y GAMLAS  
CANAL PARK**

**CŴN O DAN REOLAETH/  
DOGS UNDER CONTROL**

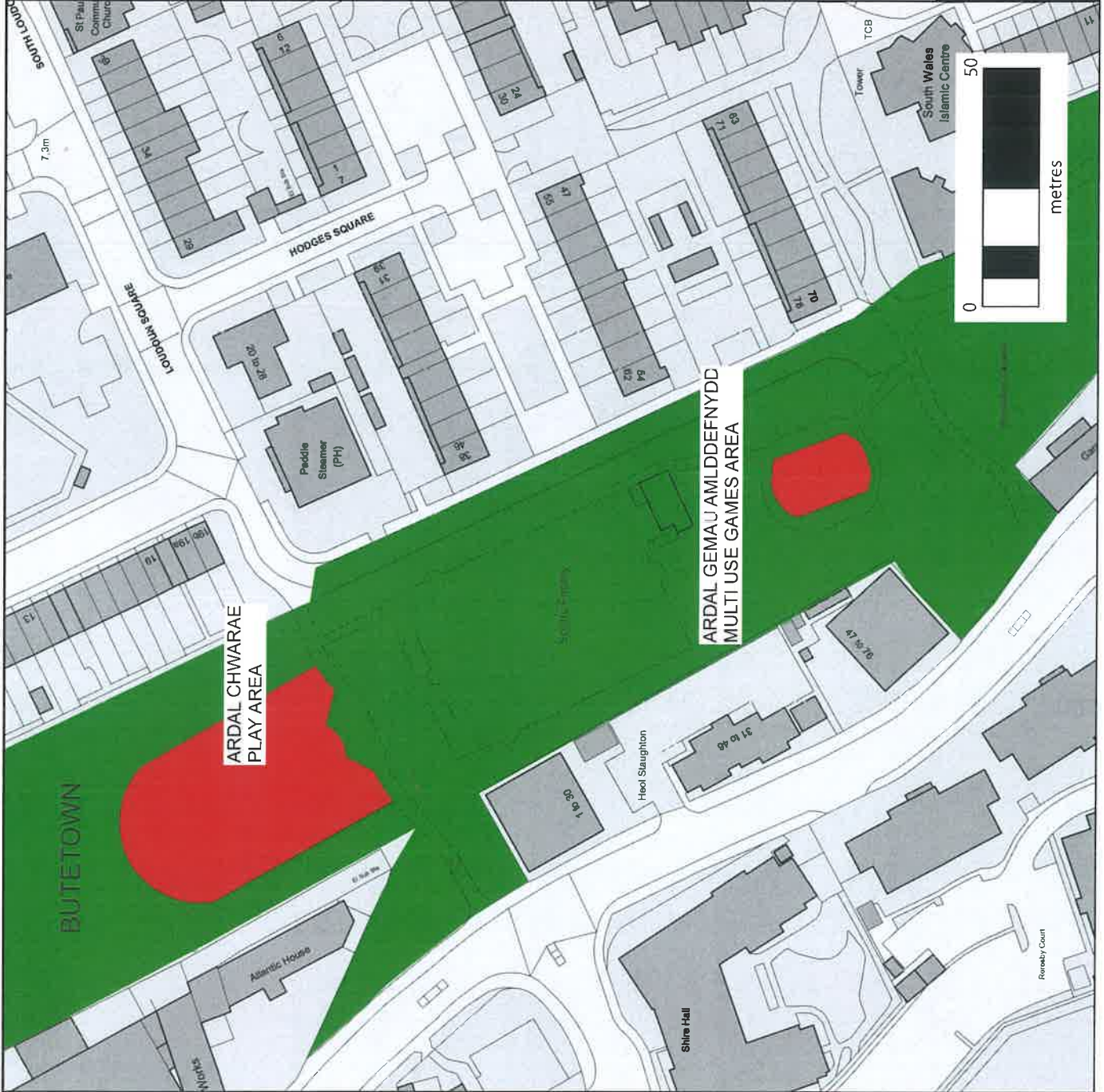


**DIM CŴN/ NO DOGS**



© Crown copyright and database rights (2021).  
Ordnance Survey 100023376

This copy is produced specifically to supply County Council information NO further copies may be made.



Shane Gamm

**CYNGOR SIR CAERDYDD**  
**CARDIFF COUNTY COUNCIL**



**CHIEF EXECUTIVE**

Paul Orders

Neuadd y Sir,  
Glanfâr Iwerydd,  
Caerdydd,  
CF10 4UW.

County Hall,  
Atlantic Wharf,  
Cardiff,  
CF10 4UW.

**PARC CEMAES/  
CEMAES PARK**

**CŴN O DAN REOLAETH/  
DOGS UNDER CONTROL**

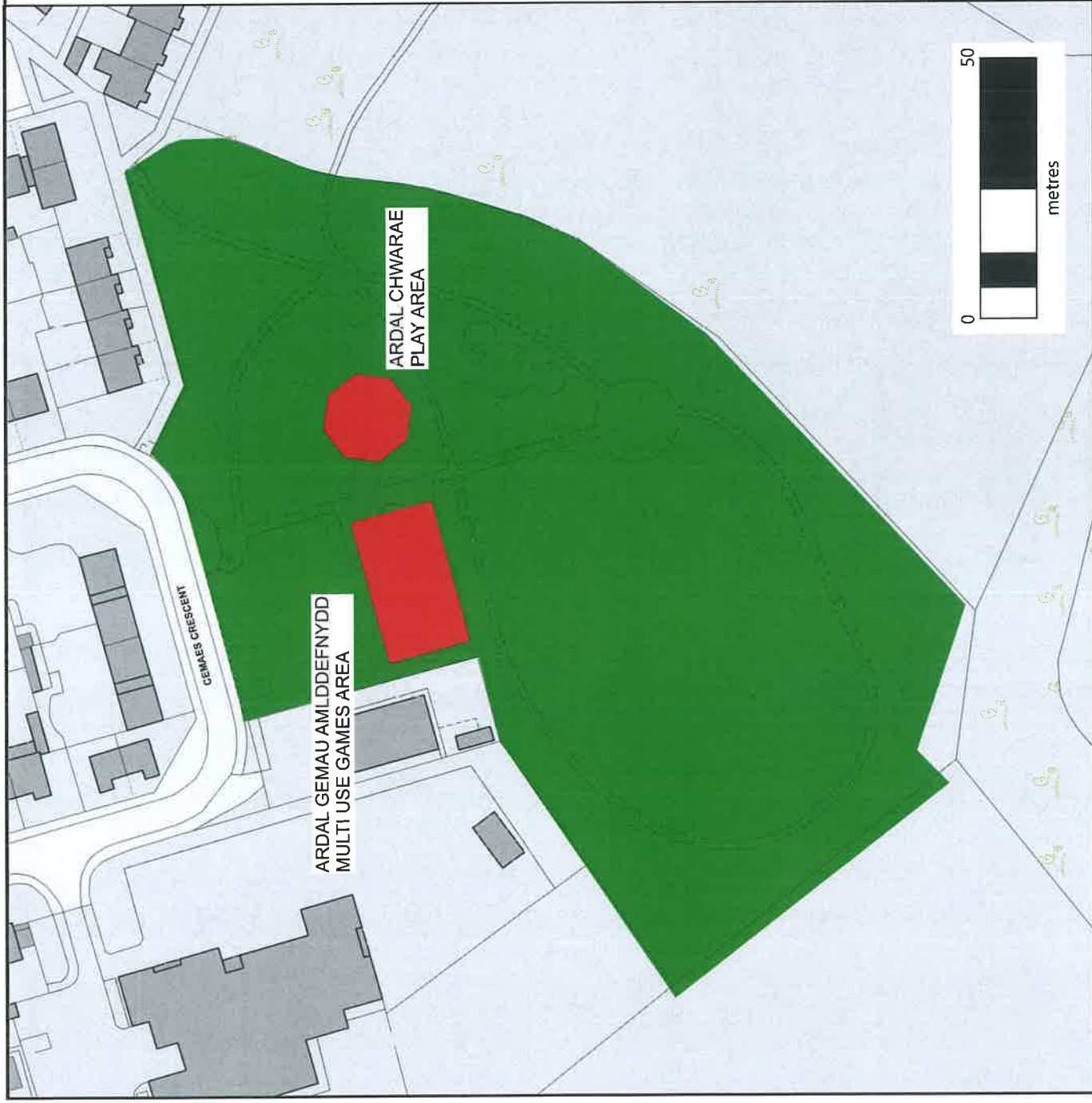


**DIM CŴN/ NO DOGS**



© Crown copyright and database rights (2021).  
Ordnance Survey 100023376

This copy is produced specifically to supply County Council information NO further copies may be made.





Shirys Jones

**CYNGOR SIR CAERDYDD  
CARDIFF COUNTY COUNCIL**



**CHIEF EXECUTIVE**

Paul Orders

Neuadd y Sir,  
Glanfar Iwerydd,  
Caerdydd,  
CF10 4UW.

County Hall,  
Atlantic Wharf,  
Cardiff,  
CF10 4UW.

**MAN AGORED RHODFA CRYMLYN/  
CRUMLIN DRIVE OPEN SPACE**



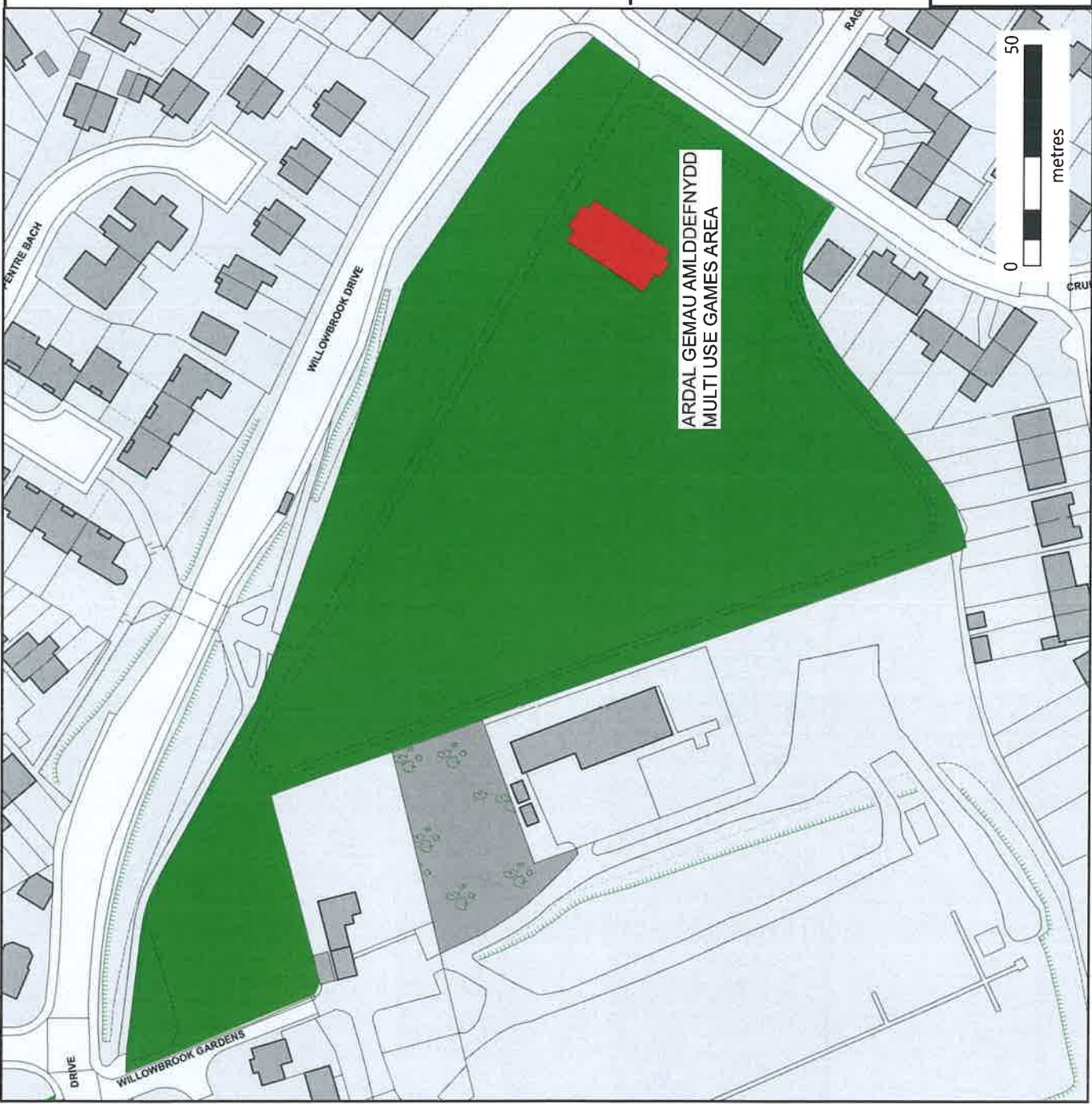
**CŴN O DAN REOLAETH/  
DOGS UNDER CONTROL**



**DIM CŴN/ NO DOGS**

© Crown copyright and database rights (2021).  
Ordnance Survey 100023376

This copy is produced specifically to supply County Council information NO further copies may be made.



Shane Sims

**CYNGOR SIR CAERDYDD  
CARDIFF COUNTY COUNCIL**



**CHIEF EXECUTIVE**

Paul Orders

Neuadd y Sir,  
Glanfar Iwerydd,  
Caerdydd,  
CF10 4UW.

County Hall,  
Atlantic Wharf,  
Cardiff  
CF10 4UW.

**MAN AGORED FFERM Y CWM/  
CWM FARM OPEN SPACE**



**CWM O DAN REOLAETH/  
DOGS UNDER CONTROL**



**DIM CŴN/ NO DOGS**

© Crown copyright and database rights (2021).

Ordnance Survey 100023376

This copy is produced specifically to supply County Council information NO further copies may be made.





Shaw Sans

**CYNGOR SIR CAERDYDD  
CARDIFF COUNTY COUNCIL**



**CHIEF EXECUTIVE**

Paul Orders

Neuadd y Sir,  
Glanfa'r Iwerydd,  
Caerdydd,  
CF10 4UW.

County Hall,  
Atlantic Wharf,  
Cardiff,  
CF10 4UW.

**CAE REC Y TYLLGOED/  
FAIRWATER RECREATION GROUND**



**CŴN O DAN REOLAETH/  
DOGS UNDER CONTROL**

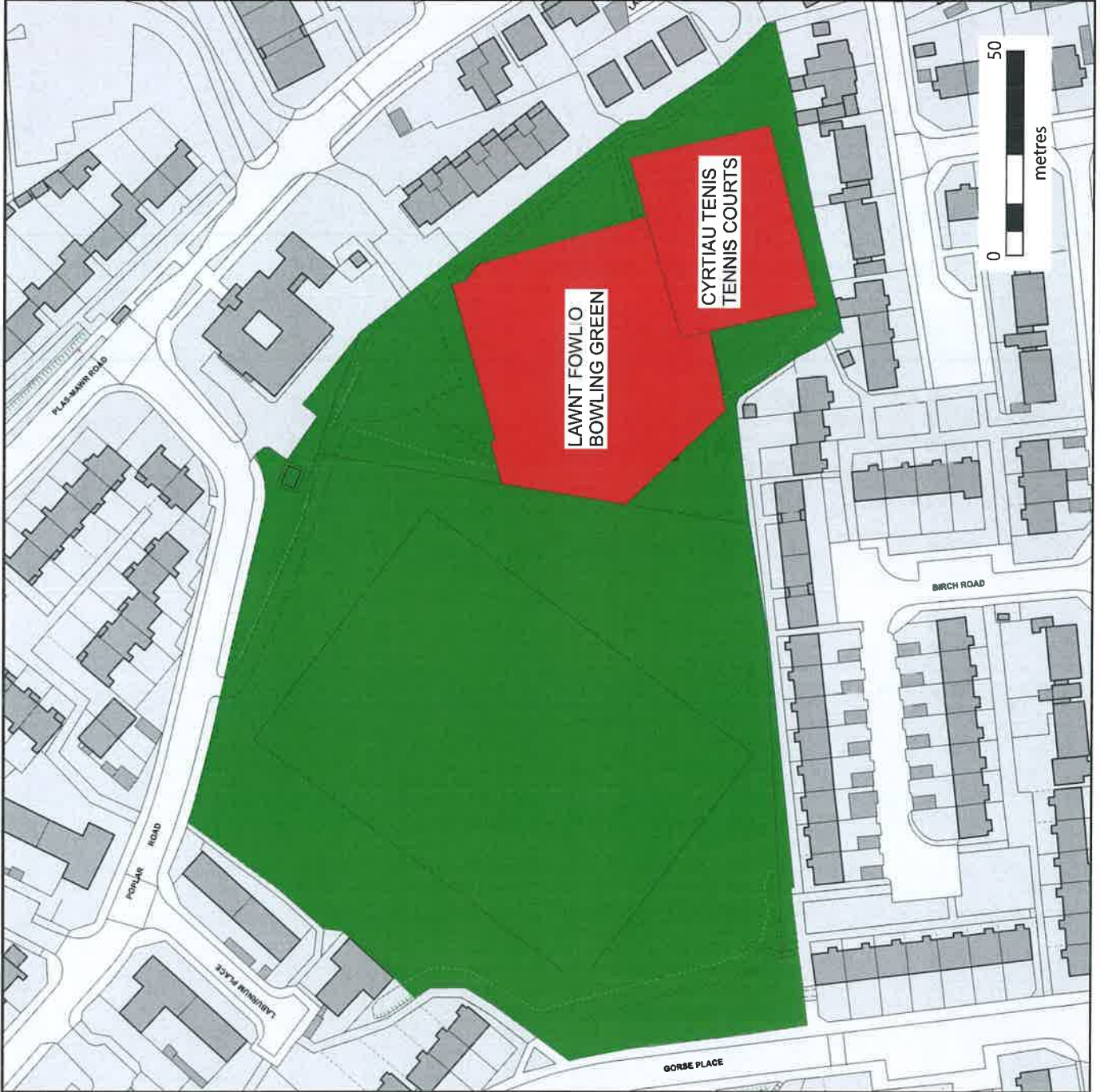


**DIM CŴN/ NO DOGS**

© Crown copyright and database rights (2021).

Ordnance Survey 100023376

This copy is produced specifically to supply County Council information NO further copies may be made.



Shree Sam

**CYNGOR SIR CAERDYDD  
CARDIFF COUNTY COUNCIL**



**CHIEF EXECUTIVE**

Paul Orders

Neuadd y Sir,  
Glantia'r Iwerydd,  
Caerdydd,  
CF10 4UW.

County Hall,  
Atlantic Wharf,  
Cardiff,  
CF10 4UW.

**GERDDI'R GRANGE/  
GRANGE GARDENS**

CŴN O DAN REOLAETH/  
DOGS UNDER CONTROL



DIM CŴN/ NO DOGS



© Crown copyright and database rights (2021).

Ordnance Survey 100023376

This copy is produced specifically to supply County Council information. NO further copies may be made.





Shir Jan

**CYNGOR SIR CAERDYDD  
CARDIFF COUNTY COUNCIL**



**CHIEF EXECUTIVE**

Paul Orders

Neuadd y Sir,  
Glanfar Iwerydd,  
Caerdydd,  
CF10 4UW.

County Hall,  
Atlantic Wharf,  
Cardiff,  
CF10 4UW.

**PARC HAILEY/  
HAILEY PARK**

**CŴN O DAN REOLAETH/  
DOGS UNDER CONTROL**

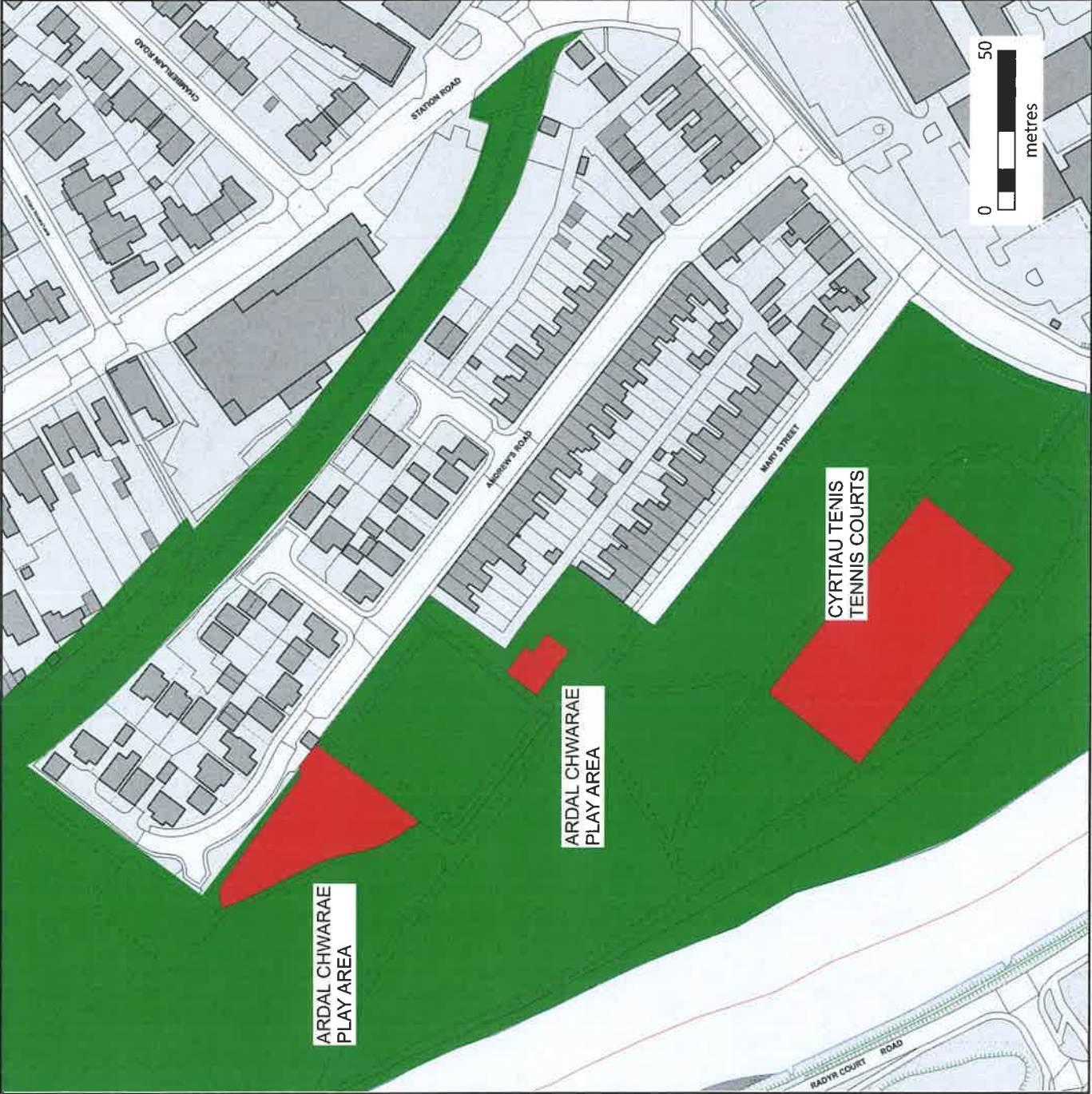


**DIM CŴN/ NO DOGS**



© Crown copyright and database rights (2021).  
Ordnance Survey 100023376

This copy is produced specifically to supply County Council information NO further copies may be made.



Shir 5am

**CYNGOR SIR CAERDYDD  
CARDIFF COUNTY COUNCIL**



**CHIEF EXECUTIVE**

Paul Orders

Neuadd y Sir,  
Glanfa'r Iwerydd,  
Caerdydd,  
CF10 4UW.

County Hall,  
Atlantic Wharf,  
Cardiff,  
CF10 4UW.

**PARC Y MYNYDD BYCHAN/  
HEATH PARK**



**CŴN O DAN REOLAETH/  
DOGS UNDER CONTROL**



**DIM CŴN/ NO DOGS**

© Crown copyright and database rights (2021).

Ordnance Survey 100023376

This copy is produced specifically to supply County Council information NO further copies may be made.





Shona James

**CYNGOR SIR CAERDYDD  
CARDIFF COUNTY COUNCIL**



**CHIEF EXECUTIVE**

Paul Orders

Neuadd y Sir,  
Glanfa Iwerydd,  
Caerdydd,  
CF10 4UW.

County Hall,  
Atlantic Wharf,  
Cardiff,  
CF10 4UW.

**MAN AGORED HEOL TRELÂI /  
HEOL TRELÂI OPEN SPACE**

 CŴN O DAN REOLAETH/  
DOGS UNDER CONTROL

 DIM CŴN/ NO DOGS

© Crown copyright and database rights (2021).  
Ordnance Survey 100023376

This copy is produced specifically to supply County Council information NO further copies may be made.



Shree Sam

**CYNGOR SIR CAERDYDD  
CARDIFF COUNTY COUNCIL**



**CHIEF EXECUTIVE**

Paul Orders

Neuadd y Sir,  
Glanfa'r Iwerydd,  
Caerdydd,  
CF10 4UW.

County Hall,  
Atlantic Wharf,  
Cardiff,  
CF10 4UW.

**GERDDI JELLIICOE/  
JELLIICOE GARDENS**



**CŴN O DAN REOLAETH/  
DOGS UNDER CONTROL**

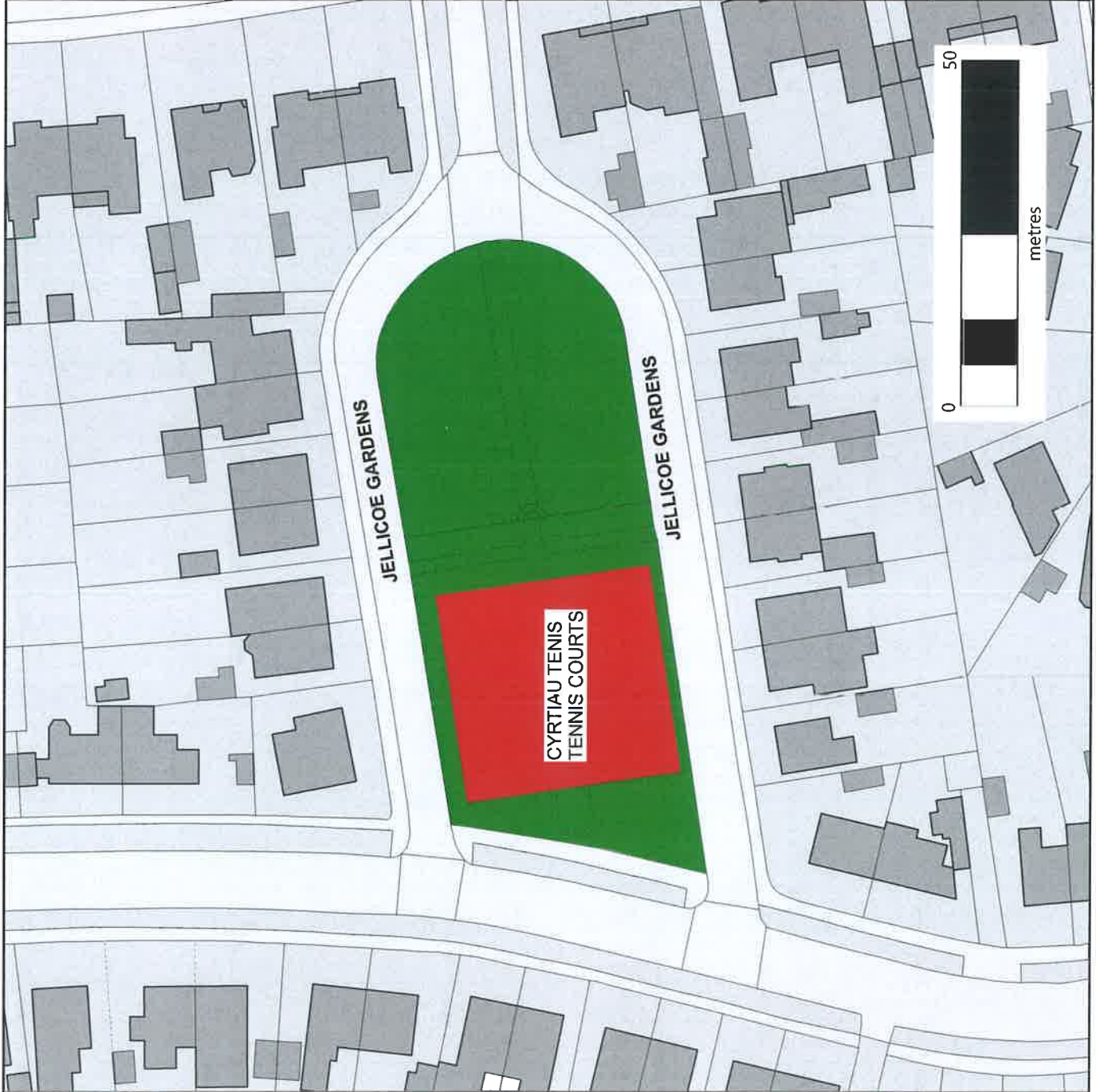


**DIM CŴN/ NO DOGS**

© Crown copyright and database rights (2021).

Ordnance Survey 100023376

This copy is produced specifically to supply County Council information NO further copies may be made.



Shree Sam

**CYNGOR SIR CAERDYDD**  
**CARDIFF COUNTY COUNCIL**



**CHIEF EXECUTIVE**

Paul Orders

Neuadd y Sir,  
Glantia'r Iwerydd,  
Caerdydd,  
CF10 4UW.

County Hall,  
Atlantic Wharf,  
Cardiff,  
CF10 4UW.

**CAEAU LLANDAFF/  
LLANDAFF FIELDS**



**CŴN O DAN REOLAETH/  
DOGS UNDER CONTROL**



**DIM CŴN/ NO DOGS**

© Crown copyright and database rights (2021).  
Ordnance Survey 100023376

This copy is produced specifically to supply County Council information NO further copies may be made.





Shree Sam

**CYNGOR SIR CAERDYDD  
CARDIFF COUNTY COUNCIL**



**CHIEF EXECUTIVE**

Paul Orders

Neuadd y Sir,  
Glanfa'r Iwerydd,  
Caerdydd,  
CF10 4UW.

County Hall,  
Atlantic Wharf,  
Cardiff  
CF10 4UW.

**GERDDI LLWYNBEDW/  
LLWYNFEDW GARDENS**



**CŴN O DAN REOLAETH/  
DOGS UNDER CONTROL**



**DIM CŴN/ NO DOGS**

© Crown copyright and database rights (2021).  
Ordnance Survey 100023376

This copy is produced specifically to supply County Council information NO further copies may be made.





Shree Sam

**CYNGOR SIR CAERDYDD  
CARDIFF COUNTY COUNCIL**



**CHIEF EXECUTIVE**

Paul Orders

Neuadd y Sir,  
Glanfa'r Iwerydd,  
Caerdydd,  
CF10 4UW.

County Hall,  
Atlantic Wharf,  
Cardiff  
CF10 4UW.

**PARC MAITLAND  
MAITLAND PARK**

**CŴN O DAN REOLAETH/  
DOGS UNDER CONTROL**

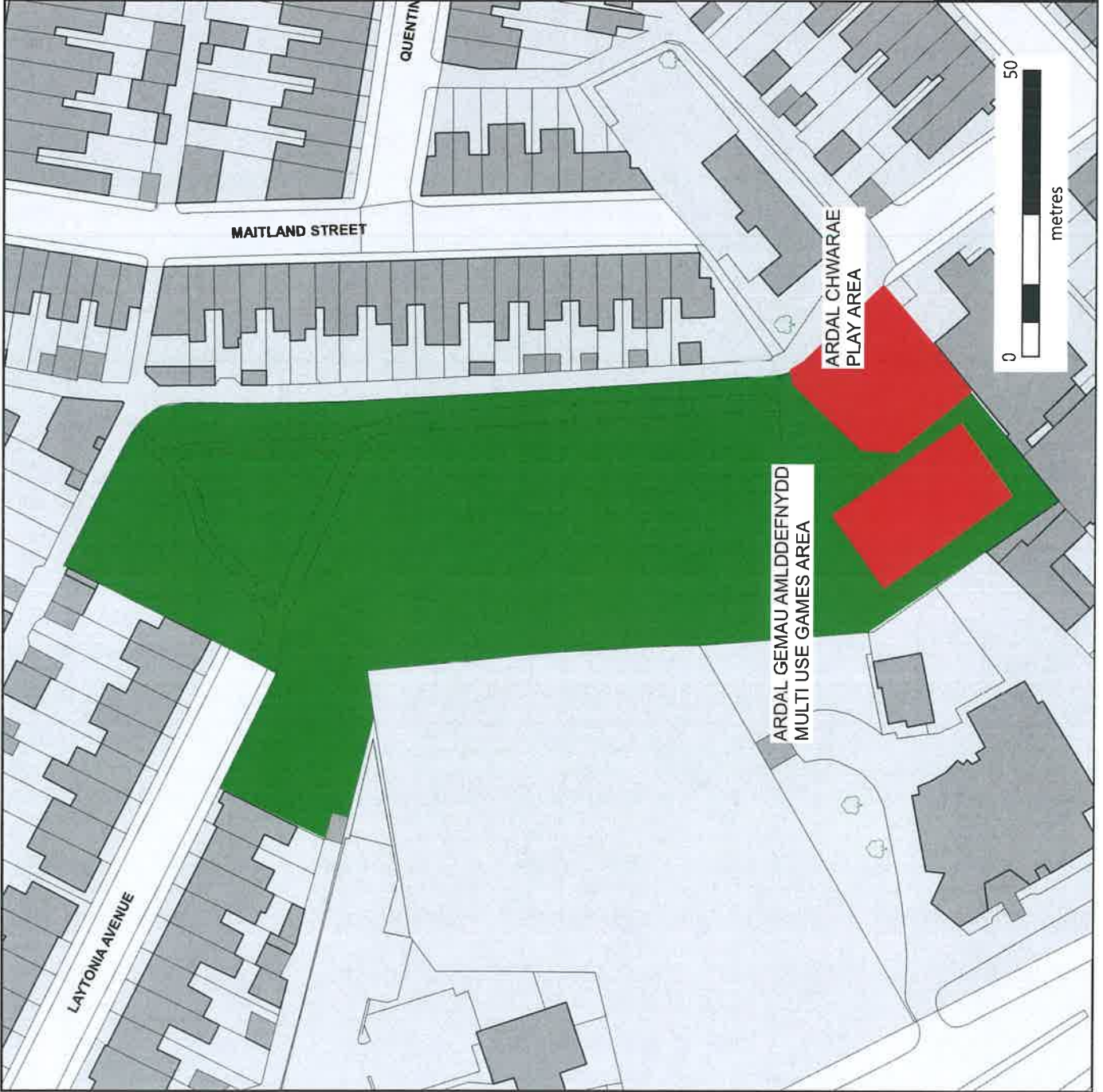


**DIM CŴN/ NO DOGS**



© Crown copyright and database rights (2021).  
Ordnance Survey 100023376

This copy is produced specifically to supply County Council information NO further copies may be made.



Shara Gama

**CYNGOR SIR CAERDYDD  
CARDIFF COUNTY COUNCIL**



**CHIEF EXECUTIVE**

Paul Orders

Neuadd y Sir,  
Glanfa'r Iwerydd,  
Caerdydd,  
CF10 4UW.

County Hall,  
Atlantic Wharf,  
Cardiff,  
CF10 4UW.

**CAE REC FFORDD Y FELIN/  
MILL ROAD RECREATION GROUND**



**CŴN O DAN REOLAETH/  
DOGS UNDER CONTROL**



**DIM CŴN/ NO DOGS**

© Crown copyright and database rights (2021).  
Ordnance Survey 100023376

This copy is produced specifically to supply County Council information NO further copies may be made.



Shree Sena

**CYNGOR SIR CAERDYDD  
CARDIFF COUNTY COUNCIL**



**CHIEF EXECUTIVE**

Paul Orders

Neuadd y Sir,  
Glanfar Iwerydd,  
Caerdydd,  
CF10 4UW.

County Hall,  
Atlantic Wharf,  
Cardiff  
CF10 4UW.

**PARC COED Y NANT/  
PARC COED Y NANT**



**CŴN O DAN REOLAETH/  
DOGS UNDER CONTROL**

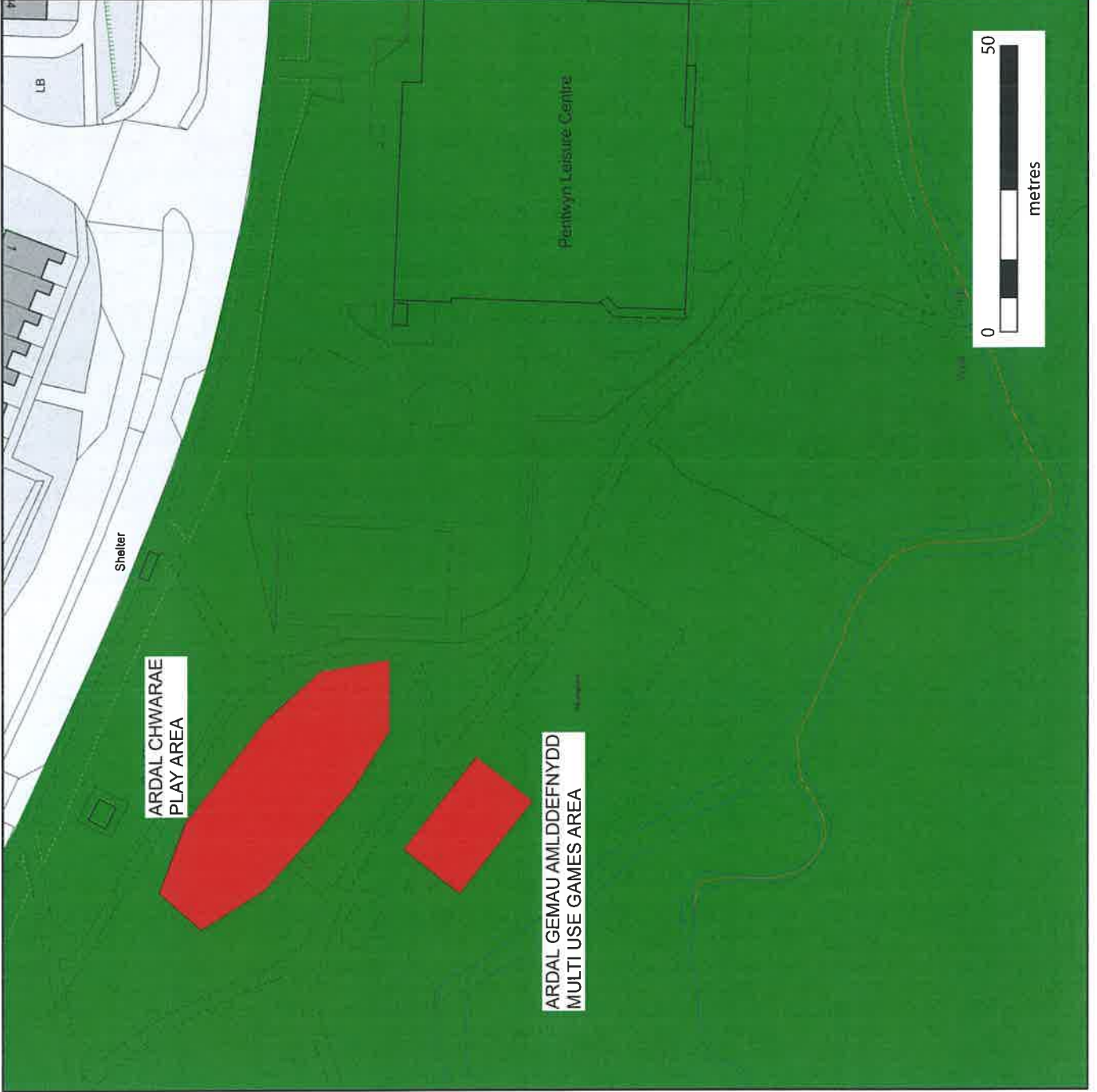


**DIM CŴN/ NO DOGS**

© Crown copyright and database rights (2021).

Ordnance Survey 100023376

This copy is produced specifically to supply County Council information. NO further copies may be made.





Shiraz Gamm

**CYNGOR SIR CAERDYDD  
CARDIFF COUNTY COUNCIL**



**CHIEF EXECUTIVE**

Paul Orders

Neuadd y Sir,  
Glania'r Iwerydd,  
Caerdydd,  
CF10 4UW.

County Hall,  
Atlantic Wharf,  
Cardiff,  
CF10 4UW.

**PARC U RHATH (GERDDI PLESER Y  
RHATH/ ROATH PARK (ROATH  
PLEASURE GARDENS))**



CŴN O DAN REOLAETH/  
DOGS UNDER CONTROL



DIM CŴN/ NO DOGS

© Crown copyright and database rights (2021).  
Ordnance Survey 100023376

This copy is produced specifically to supply County Council information NO further copies may be made.





Shir Gwyn

**CYNGOR SIR CAERDYDD  
CARDIFF COUNTY COUNCIL**



**CHIEF EXECUTIVE**

Paul Orders

County Hall,  
Atlantic Wharf,  
Cardiff  
CF10 4UW.

**GERDDI BRYN TREDELERCH/  
RUMNEY HILL GARDENS**

**CŴN O DAN REOLAETH/  
DOGS UNDER CONTROL**



**DIM CŴN/ NO DOGS**



© Crown copyright and database rights (2021).  
Ordnance Survey 100023376

This copy is produced specifically to supply County Council information NO further copies may be made.





Shree Bann

**CYNGOR SIR CAERDYDD  
CARDIFF COUNTY COUNCIL**



**CHIEF EXECUTIVE**

Paul Orders  
County Hall,  
Atlantic Wharf,  
Cardiff,  
CF10 4UW.

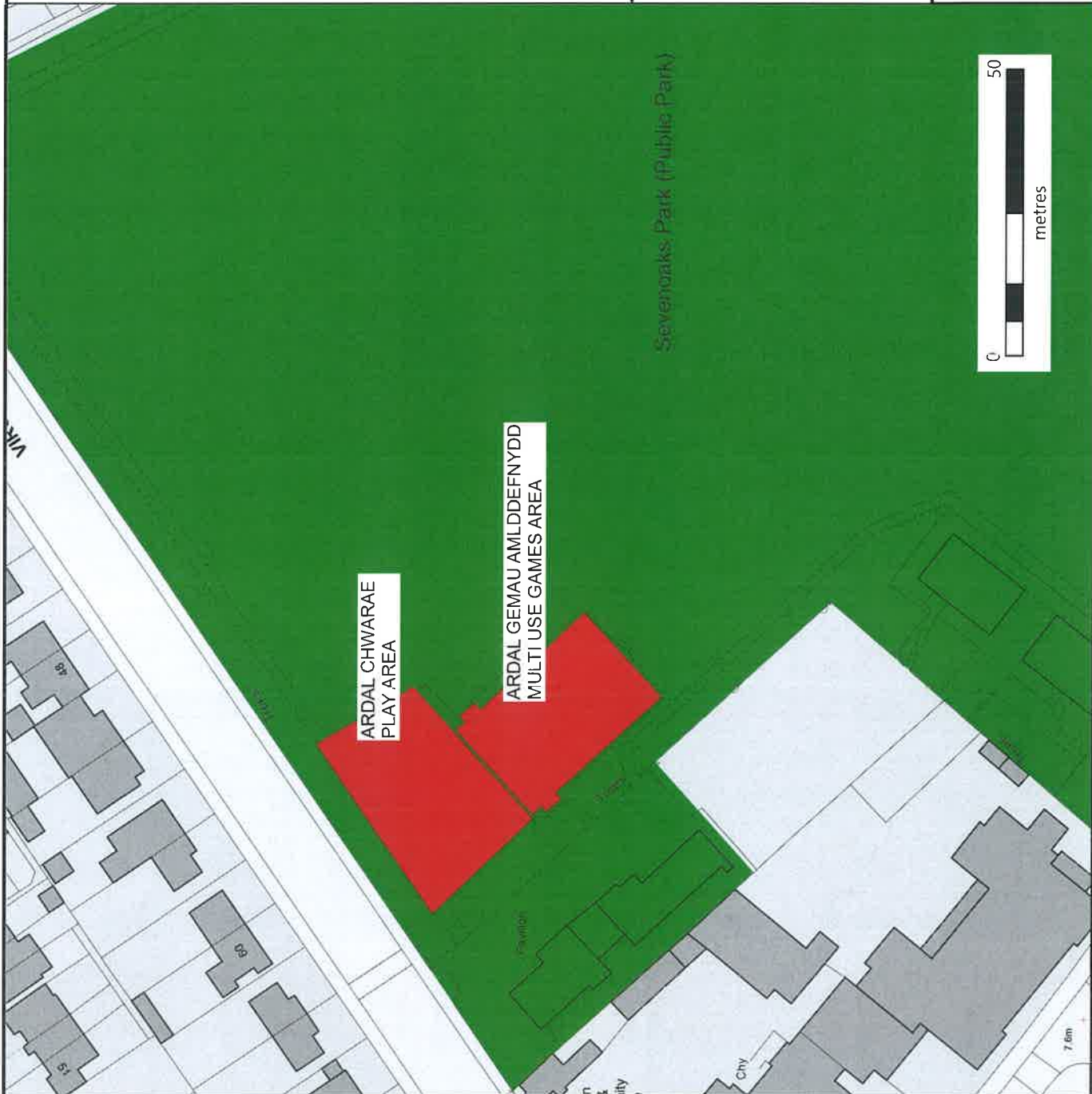
**PARC Y TAN/  
SEVENOAKS PARK**

 CŴN O DAN REOLAETH/  
DOGS UNDER CONTROL

 DIM CŴN/ NO DOGS

© Crown copyright and database rights (2021).  
Ordnance Survey 100023376

This copy is produced specifically to supply County Council information NO further copies may be made.



Shree Gann

**CYNGOR SIR CAERDYDD  
CARDIFF COUNTY COUNCIL**



**CHIEF EXECUTIVE**

Paul Orders

Neuadd y Sir,  
Glanfa'r Iwerydd,  
Caerdydd,  
CF10 4UW.

County Hall,  
Atlantic Wharf,  
Cardiff,  
CF10 4UW.

**PARC Y SBLOT/  
SPLOTT PARK**



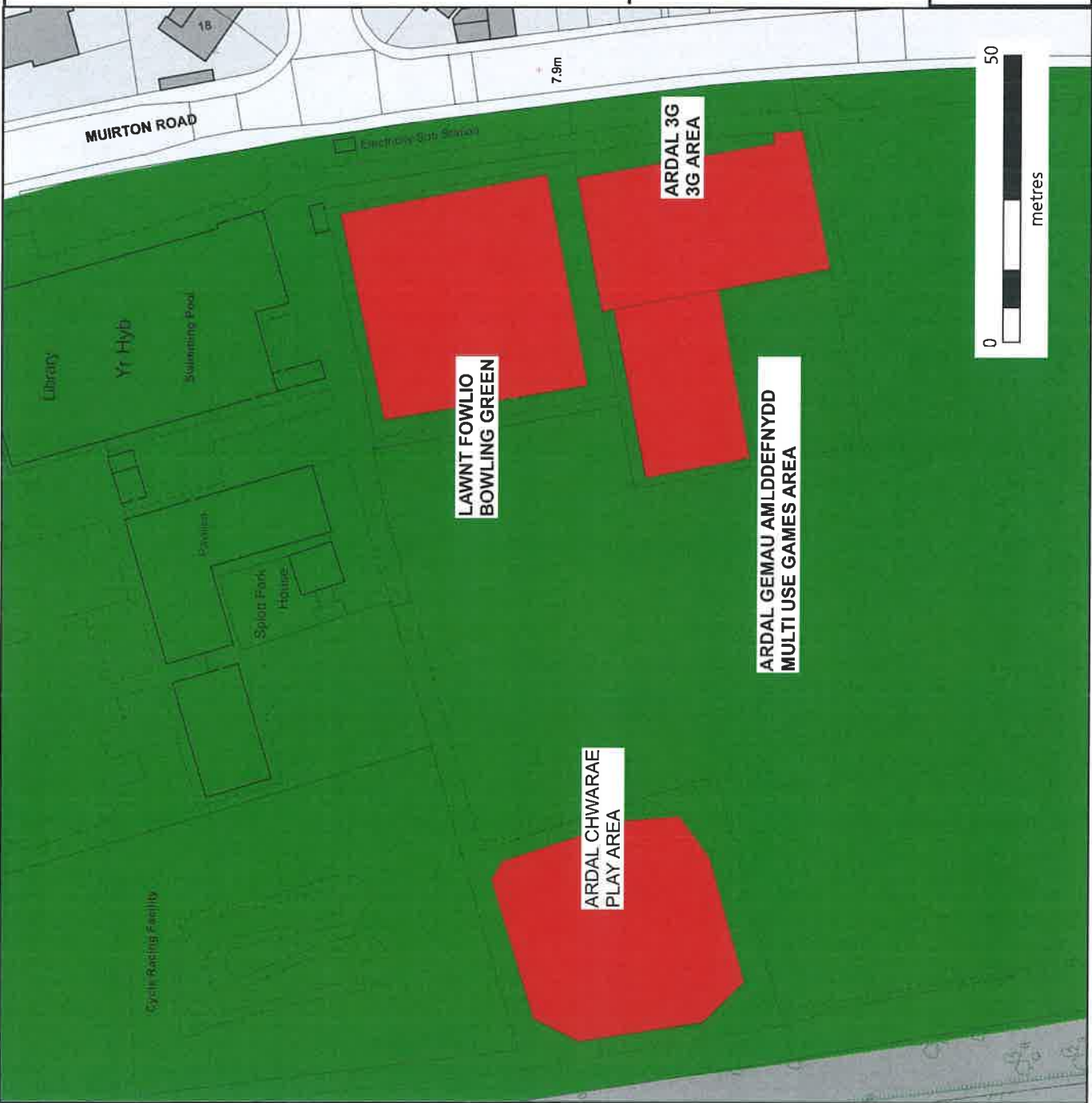
**CŴN O DAN REOLAETH/  
DOGS UNDER CONTROL**



**DIM CŴN/ NO DOGS**

© Crown copyright and database rights (2021).  
Ordnance Survey 100023376

This copy is produced specifically to supply County Council information NO further copies may be made.



Shiraz Gama

**CYNGOR SIR CAERDYDD  
CARDIFF COUNTY COUNCIL**



**CHIEF EXECUTIVE**

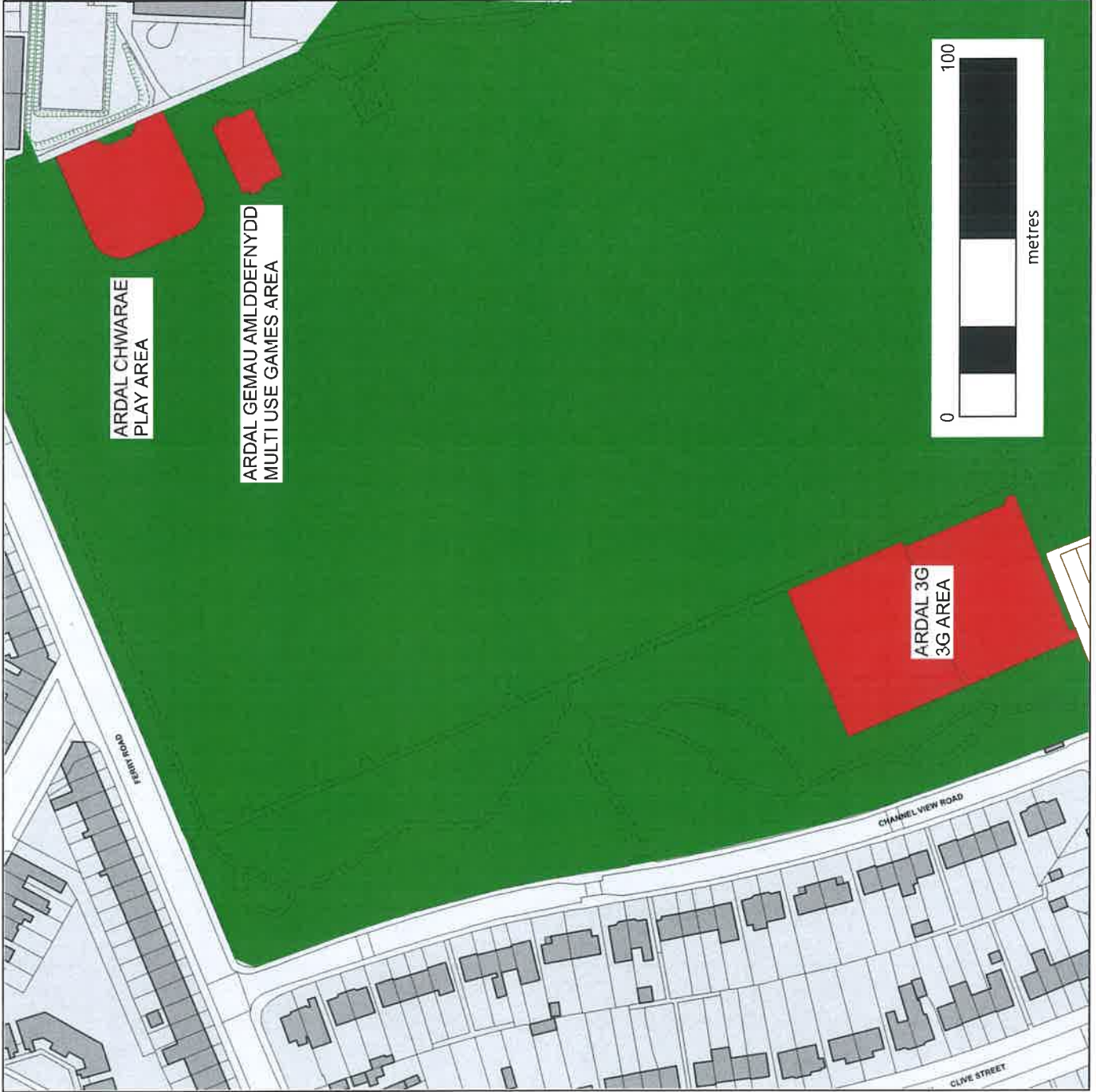
Paul Orders  
County Hall,  
Atlantic Wharf,  
Cardiff,  
CF10 4UW.

**Y MARL/ THE MARL**

-  CŴN O DAN REOLAETH/  
DOGS UNDER CONTROL
-  DIM CŴN/ NO DOGS

© Crown copyright and database rights (2021).  
Ordnance Survey 100023376

This copy is produced specifically to supply County Council information NO further copies may be made.





**CYNGOR SIR CAERDYDD  
CARDIFF COUNTY COUNCIL**




**CHIEF EXECUTIVE**

Paul Orders

Neuadd y Sir,  
Glanfa'r Iwerydd,  
Caerdydd,  
CF10 4UW.

County Hall,  
Atlantic Wharf,  
Cardiff,  
CF10 4UW.

**PARC TRELÂI /TRELÂI PARK**

 CŴN O DAN REOLAETH/  
DOGS UNDER CONTROL

 DIM CŴN/ NO DOGS

© Crown copyright and database rights (2021).  
Ordnance Survey 100023376

This copy is produced specifically to supply County Council information NO further copies may be made.





Shona Jones

**CYNGOR SIR CAERDYDD  
CARDIFF COUNTY COUNCIL**



**CHIEF EXECUTIVE**

Paul Orders

Neuadd y Sir,  
Glanfa'r Iwerydd,  
Caerdydd,  
CF10 4UW.

County Hall,  
Atlantic Wharf,  
Cardiff  
CF10 4UW.

**PARC FICTORIA/  
VICTORIA PARK**



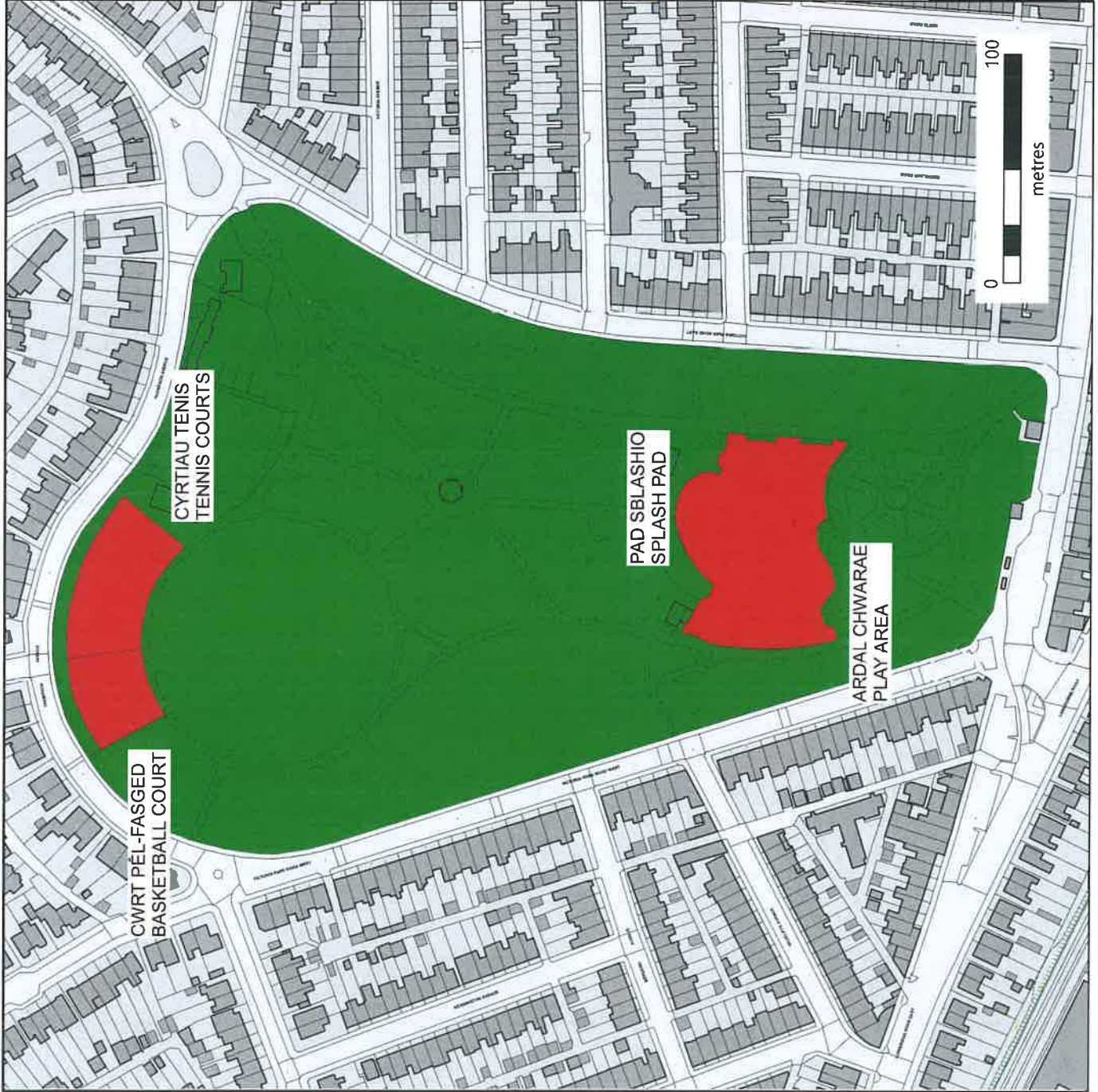
**CŴN O DAN REOLAETH/  
DOGS UNDER CONTROL**



**DIM CŴN/ NO DOGS**

© Crown copyright and database rights (2021).  
Ordnance Survey 100023376

This copy is produced specifically to supply County Council information NO further copies may be made.





Shir Gwyn

**CYNGOR SIR CAERDYDD**  
**CARDIFF COUNTY COUNCIL**



**CHIEF EXECUTIVE**

Paul Orders  
County Hall,  
Atlantic Wharf,  
Cardiff,  
CF10 4UW.

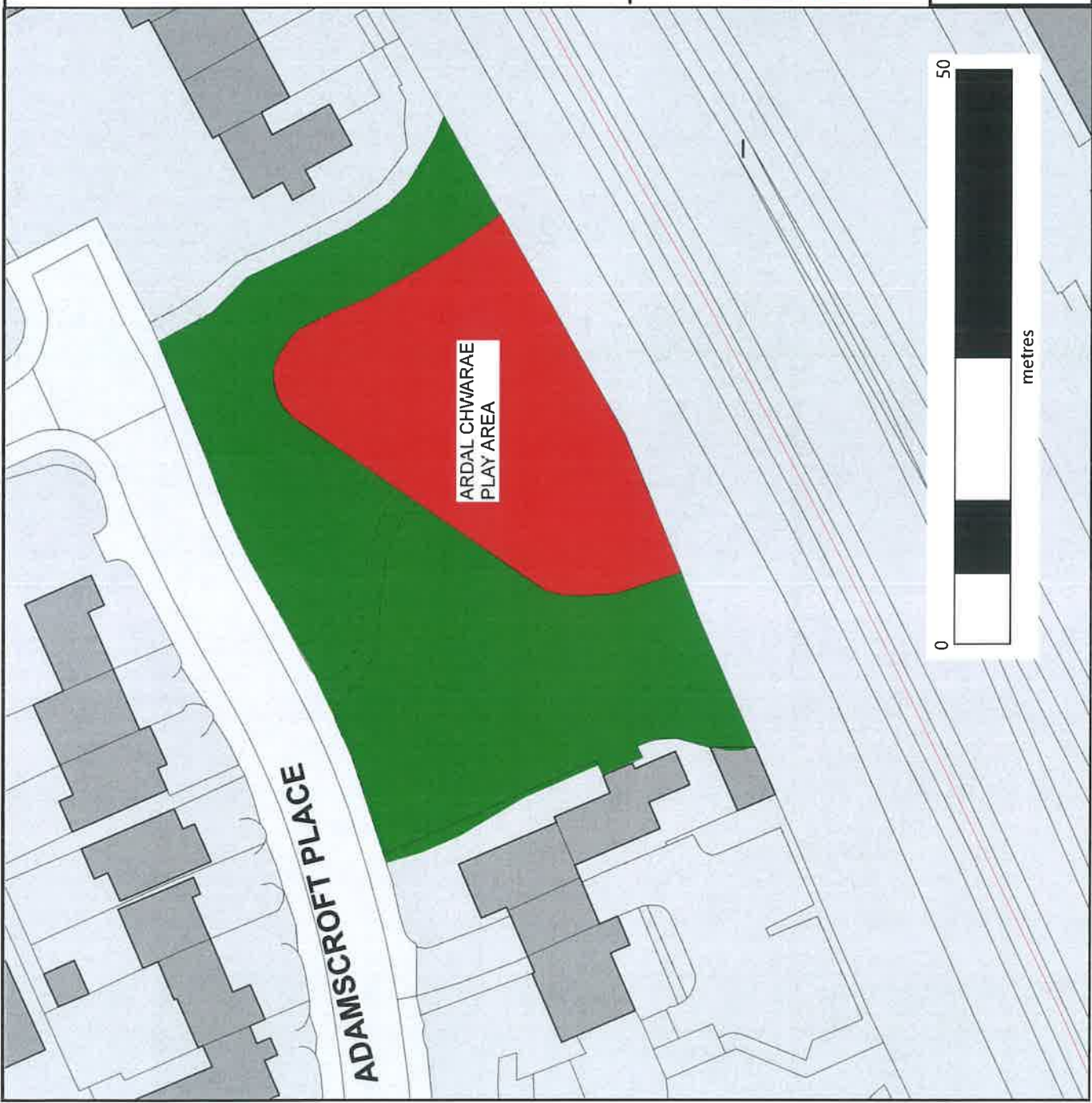
**ARDAL CHWARAE ADAMSCROFT/  
ADAMSCROFT PLAY AREA**

 **CŴN O DAN REOLAETH/  
DOGS UNDER CONTROL**

 **DIM CŴN/ NO DOGS**

© Crown copyright and database rights (2021).  
Ordnance Survey 100023376

This copy is produced specifically to supply County Council information. NO further copies may be made.



Shree Sam

**CYNGOR SIR CAERDYDD  
CARDIFF COUNTY COUNCIL**



**CHIEF EXECUTIVE**

Paul Orders

Neuadd y Sir,  
Glanfa'r Iwerydd,  
Caerdydd,  
CF10 4UW.

County Hall,  
Atlantic Wharf,  
Cardiff  
CF10 4UW.

**CAEAU ANDERSON/  
ANDERSON FIELDS**



**CŴN O DAN REOLAETH/  
DOGS UNDER CONTROL**



**DIM CŴN/ NO DOGS**

© Crown copyright and database rights (2021).  
Ordnance Survey 100023376

This copy is produced specifically to supply County Council Information NO further copies may be made.





**CYNGOR SIR CAERDYDD  
CARDIFF COUNTY COUNCIL**



**CHIEF EXECUTIVE**

Paul Orders

Neuadd y Sir,  
Glanta r Iwerydd,  
Caerdydd,  
CF10 4UW.

County Hall,  
Atlantic Wharf,  
Cardiff,  
CF10 4UW.

**MAN AGORED SGWÂR BEAUFORT/  
BEAUFORT SQUARE OPEN SPACE**

**CŴN O DAN REOLAETH/  
DOGS UNDER CONTROL**

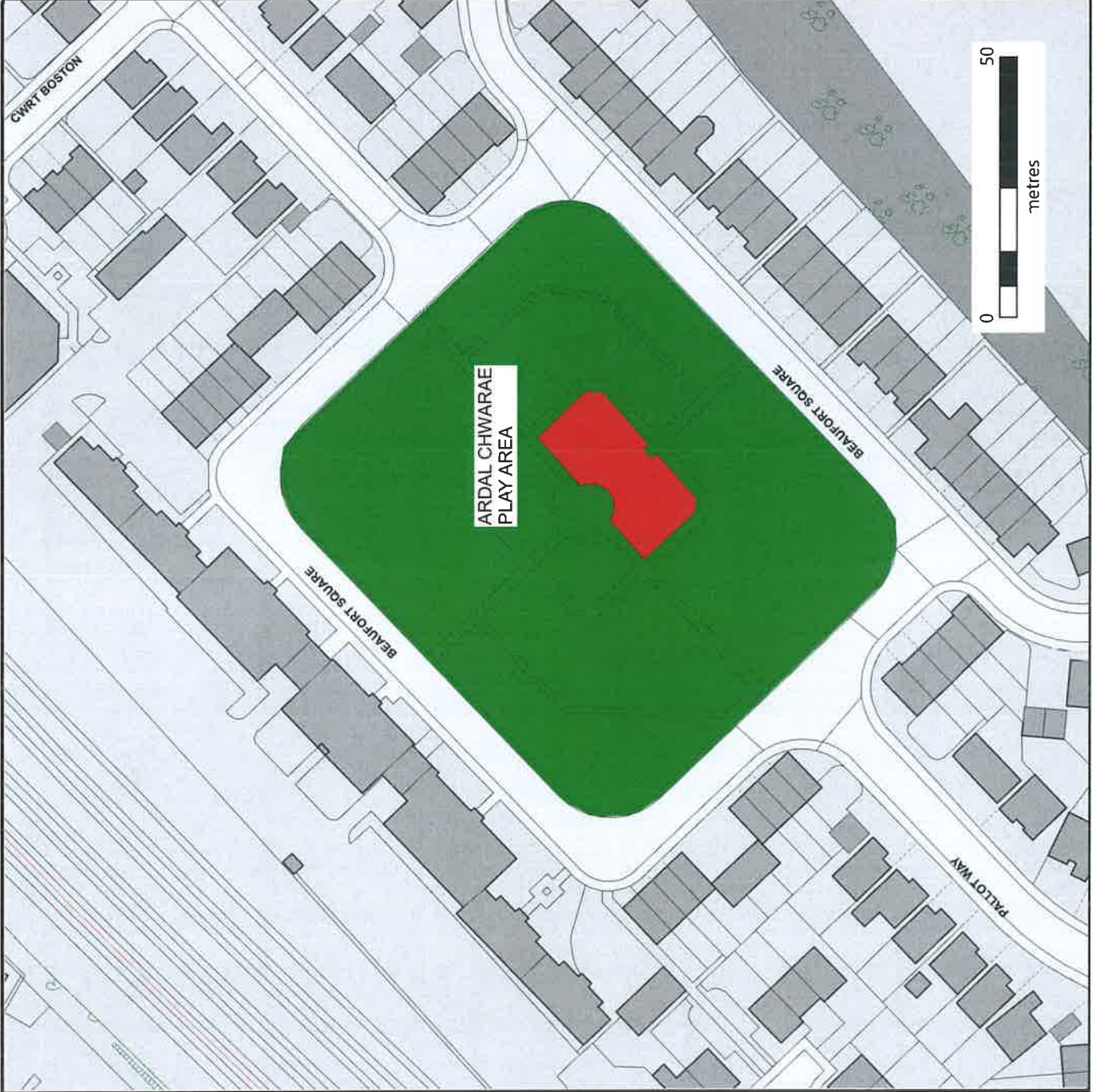


**DIM CŴN/ NO DOGS**



© Crown copyright and database rights (2021).  
Ordnance Survey 100023376

This copy is produced specifically to supply County Council information NO further copies may be made.



**CYNGOR SIR CAERDYDD  
CARDIFF COUNTY COUNCIL**



**CHIEF EXECUTIVE**  
Paul Orders

County Hall,  
Atlantic Wharf,  
Cardiff  
CF10 4UW.

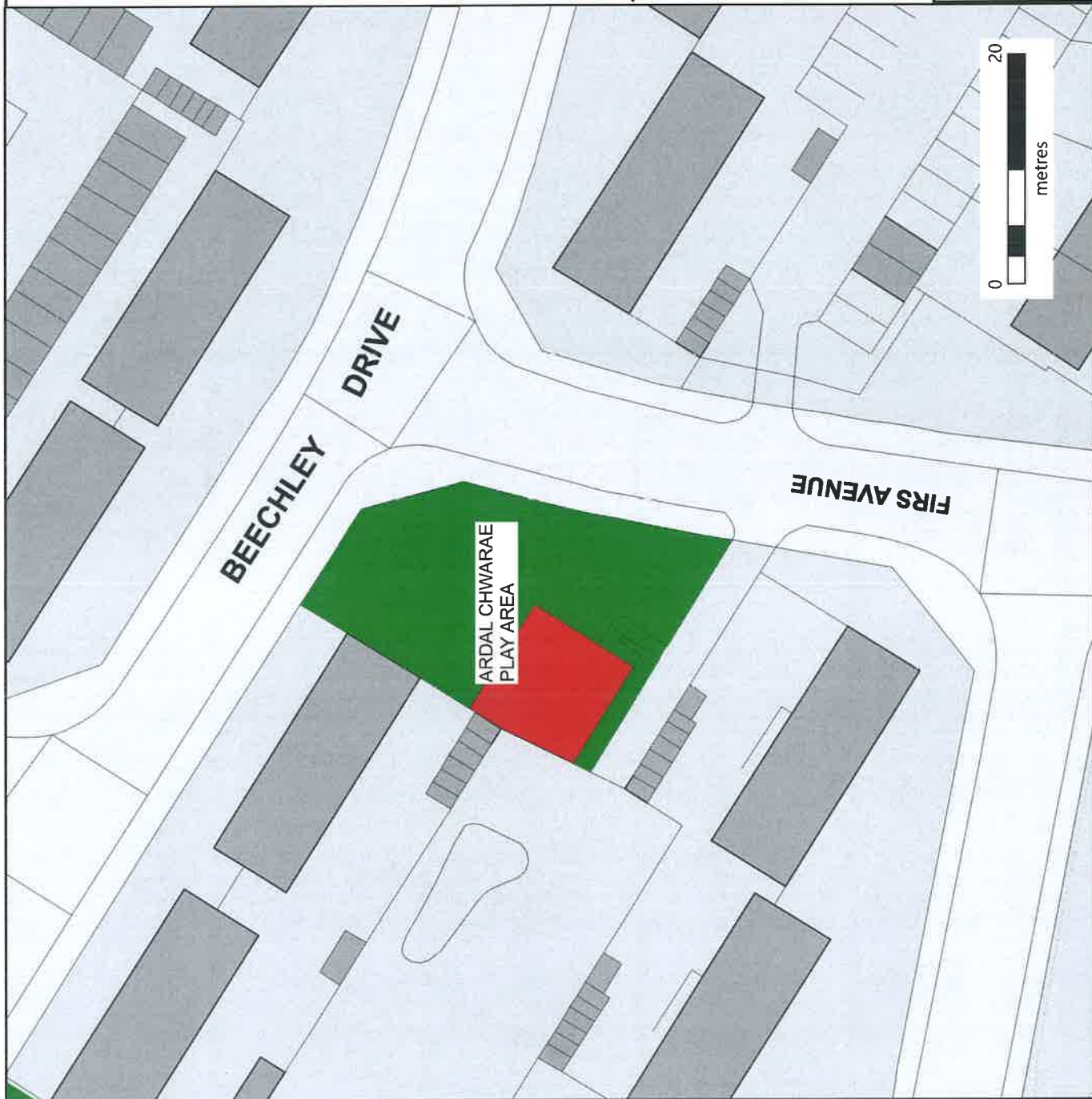
**ARDAL CHWARAE RHODFA  
BEECHLEY/  
BEECHLEY DRIVE PLAY AREA**

 **CWN O DAN REOLAETH/  
DOGS UNDER CONTROL**

 **DIM CWN/ NO DOGS**

© Crown copyright and database rights (2021).  
Ordnance Survey 100023376

This copy is produced specifically to supply County Council information NO further copies may be made.



**ARDAL CHWARAE  
PLAY AREA**





Shane Jones

**CYNGOR SIR CAERDYDD**  
**CARDIFF COUNTY COUNCIL**



**CHIEF EXECUTIVE**

Paul Orders

Neuadd y Sir,  
Glanfa'r Iwerydd,  
Caerdydd,  
CF10 4UW.

County Hall,  
Atlantic Wharf,  
Cardiff,  
CF10 4UW.

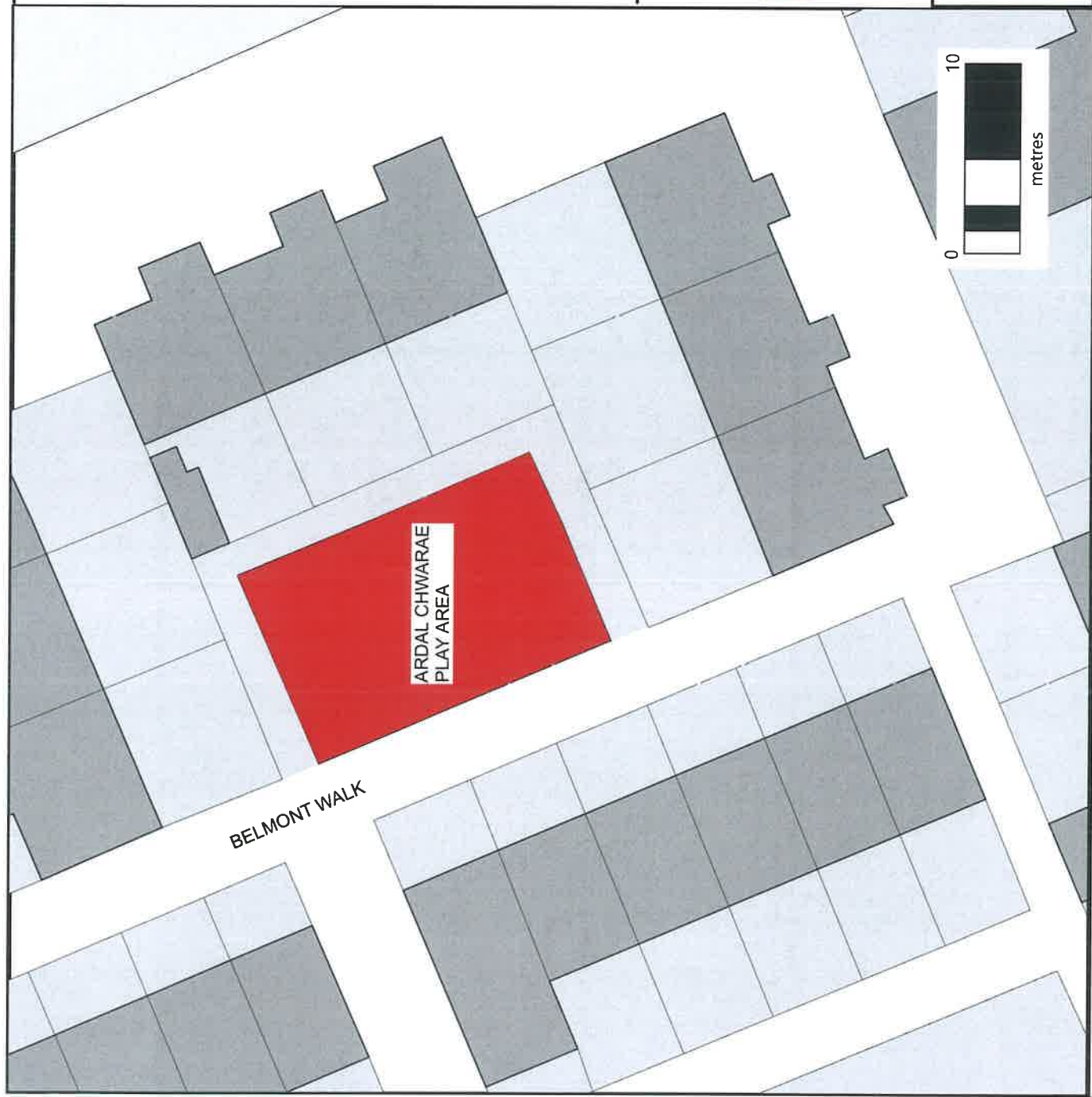
**ARDAL CHWARAE RHODFA**  
**BELMONT/**  
**BELMONT WALK PLAY AREA**



**DIM CŴN/ NO DOGS**

© Crown copyright and database rights (2021).  
Ordnance Survey 100023376

This copy is produced specifically to supply County Council information NO further copies may be made.



Shona Jones

**CYNGOR SIR CAERDYDD**  
**CARDIFF COUNTY COUNCIL**



**CHIEF EXECUTIVE**

Paul Orders  
County Hall,  
Atlantic Wharf,  
Cardiff  
CF10 4UW.

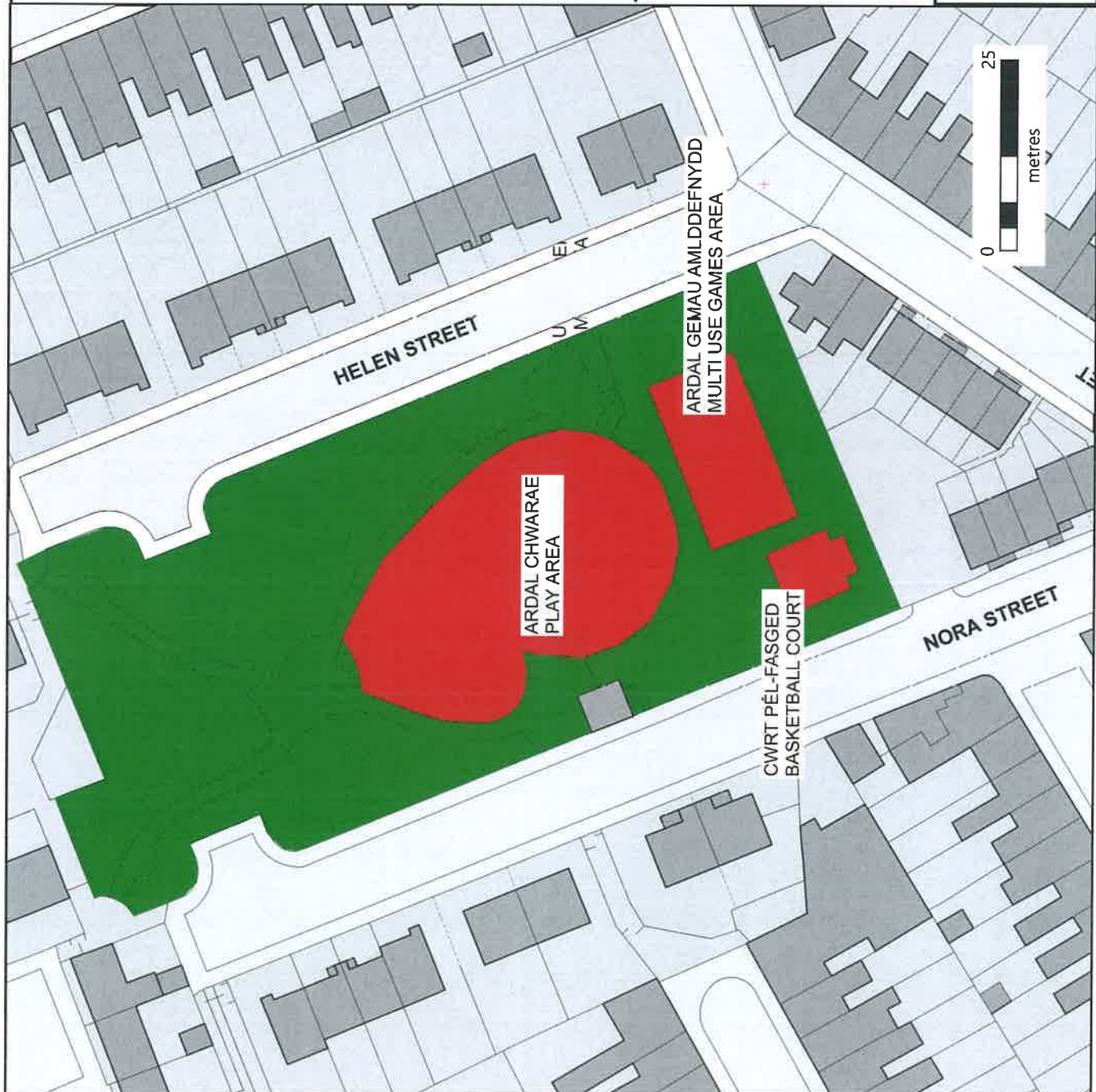
**PARC Y BRAGDY/ BREWERY PARK**

**CŴN O DAN REOLAETH/  
DOGS UNDER CONTROL**

**DIM CŴN/ NO DOGS**

© Crown copyright and database rights (2021).  
Ordnance Survey 100023376

This copy is produced specifically to supply County Council information NO further copies may be made.



**CYNGOR SIR CAERDYDD  
CARDIFF COUNTY COUNCIL**



**CHIEF EXECUTIVE**

Paul Orders

Neuadd y Sir,  
Glanfa'r Iwerydd,  
Caerdydd,  
CF10 4UW.

County Hall,  
Atlantic Wharf,  
Cardiff,  
CF10 4UW.

**PARC BRITANNIA/ BRITANNIA PARK**

**CŴN O DAN REOLAETH/  
DOGS UNDER CONTROL**

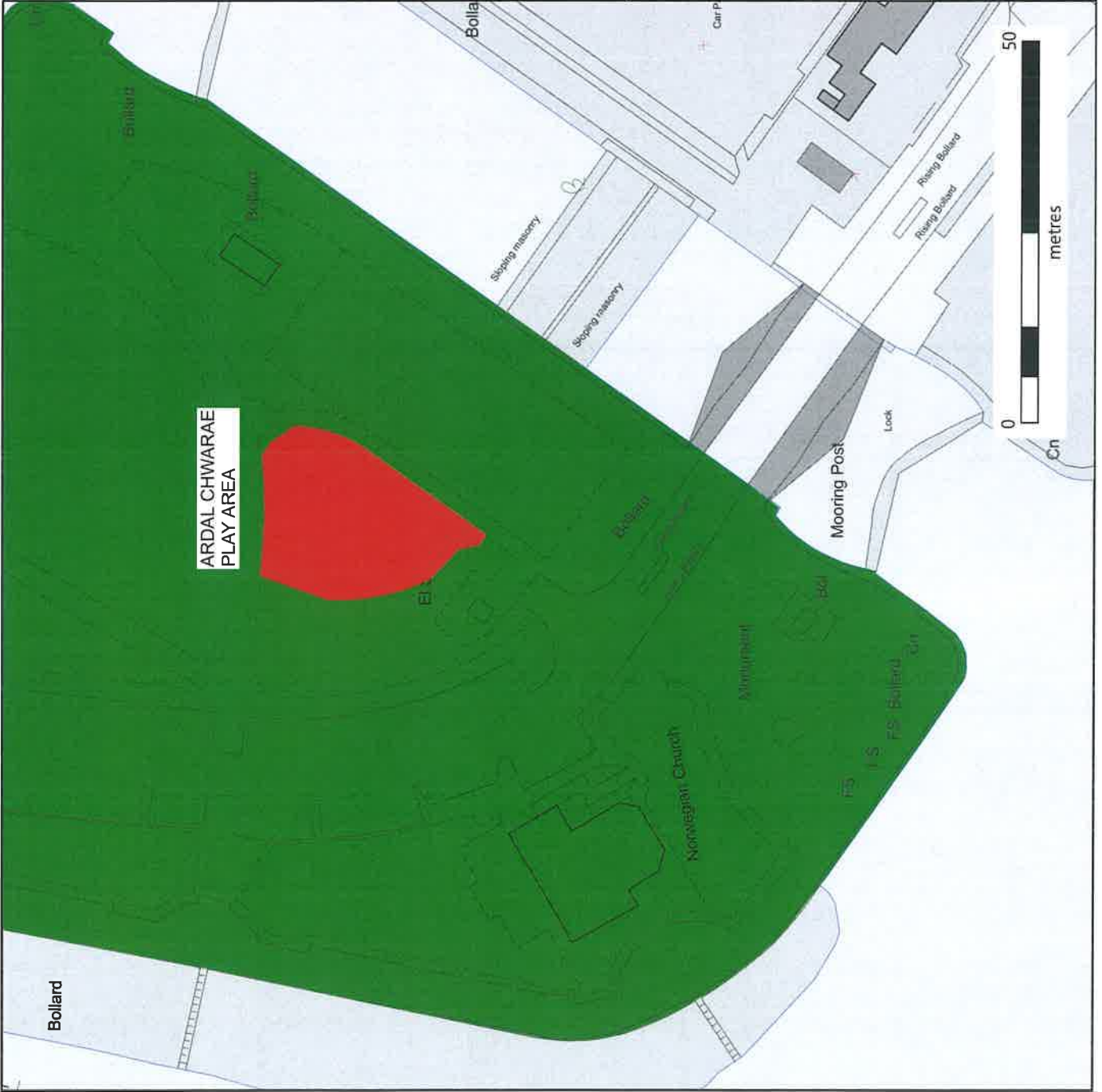


**DIM CŴN/ NO DOGS**



© Crown copyright and database rights (2021).  
Ordnance Survey 100023376

This copy is produced specifically to supply County Council information NO further copies may be made.





Shiraz Evans

**CYNGOR SIR CAERDYDD  
CARDIFF COUNTY COUNCIL**




**CHIEF EXECUTIVE**

Paul Orders

County Hall,  
Atlantic Wharf,  
Cardiff  
CF10 4UW.

Neuadd y Sir,  
Glanfa'r Iwerydd,  
Caerdydd,  
CF10 4UW.

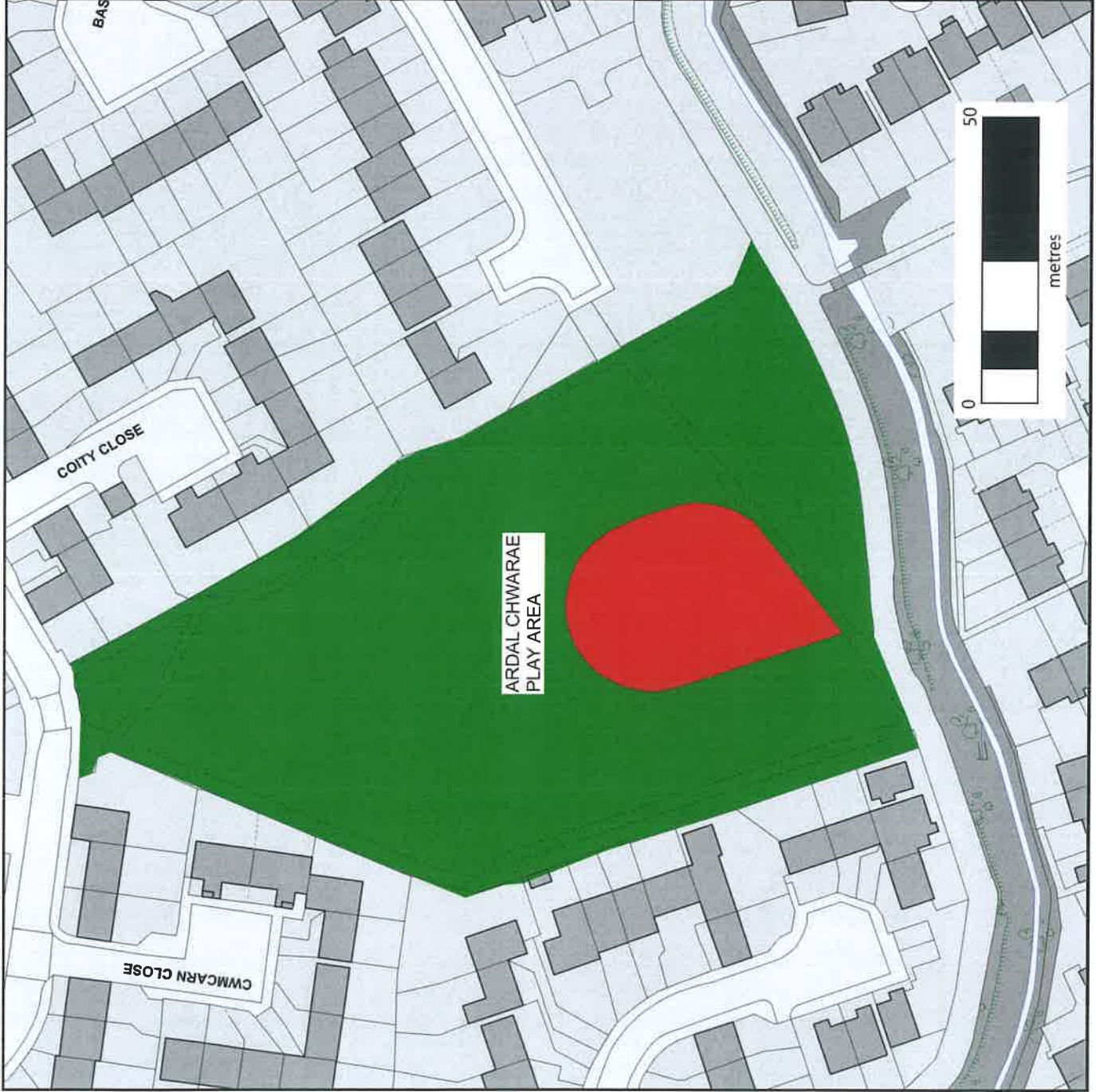
**PARC CAERLLION/  
CAERLEON PARK**

 CŴN O DAN REOLAETH/  
DOGS UNDER CONTROL

 DIM CŴN/ NO DOGS

© Crown copyright and database rights (2021).  
Ordnance Survey 1000293376

This copy is produced specifically to supply County Council information. NO further copies may be made.



**CYNGOR SIR CAERDYDD  
CARDIFF COUNTY COUNCIL**




**CHIEF EXECUTIVE**

Paul Orders

Neuadd y Sir,  
Glanfa'r Iwerydd,  
Caerdydd,  
CF10 4UW.

County Hall,  
Atlantic Wharf,  
Cardiff,  
CF10 4UW.

**MAN AGORED BRYN GLAS/  
BRYN GLAS OPEN SPACE**

 CŴN O DAN REOLAETH/  
DOGS UNDER CONTROL

 DIM CŴN/ NO DOGS

© Crown copyright and database rights (2021).  
Ordnance Survey 100023376

This copy is produced specifically to supply County Council information NO further copies may be made.





Shiraz Sam

**CYNGOR SIR CAERDYDD  
CARDIFF COUNTY COUNCIL**



**CHIEF EXECUTIVE**

Paul Orders

Neuadd y Sir,  
Glantia'r Iwerydd,  
Caerdydd,  
CF10 4UW.

County Hall,  
Atlantic Wharf,  
Cardiff,  
CF10 4UW.

**PARC MAES Y MENYN/  
BUTTERFIELD PARK**

**CŴN O DAN REOLAETH/  
DOGS UNDER CONTROL**

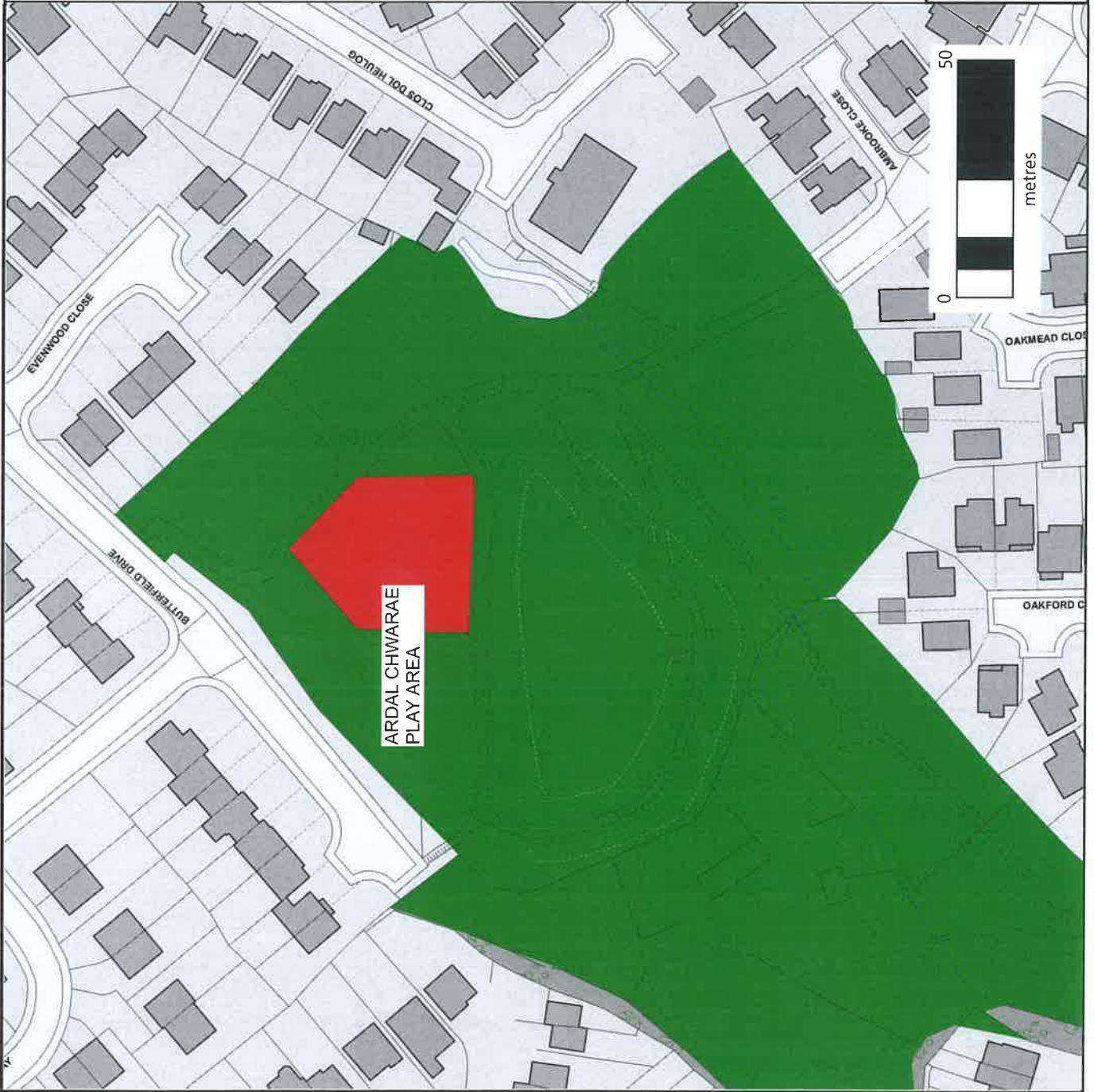


**DIM CŴN/ NO DOGS**



© Crown copyright and database rights (2021).  
Ordnance Survey 100023376

This copy is produced specifically to supply County Council information NO further copies may be made.





Shane Jones

**CYNGOR SIR CAERDYDD  
CARDIFF COUNTY COUNCIL**



**CHIEF EXECUTIVE**

Paul Orders

County Hall,  
Atlantic Wharf,  
Cardiff,  
CF10 4UW.

**PARC Y GAMLAS  
CANAL PARK**

**CŴN O DAN REOLAETH/  
DOGS UNDER CONTROL**

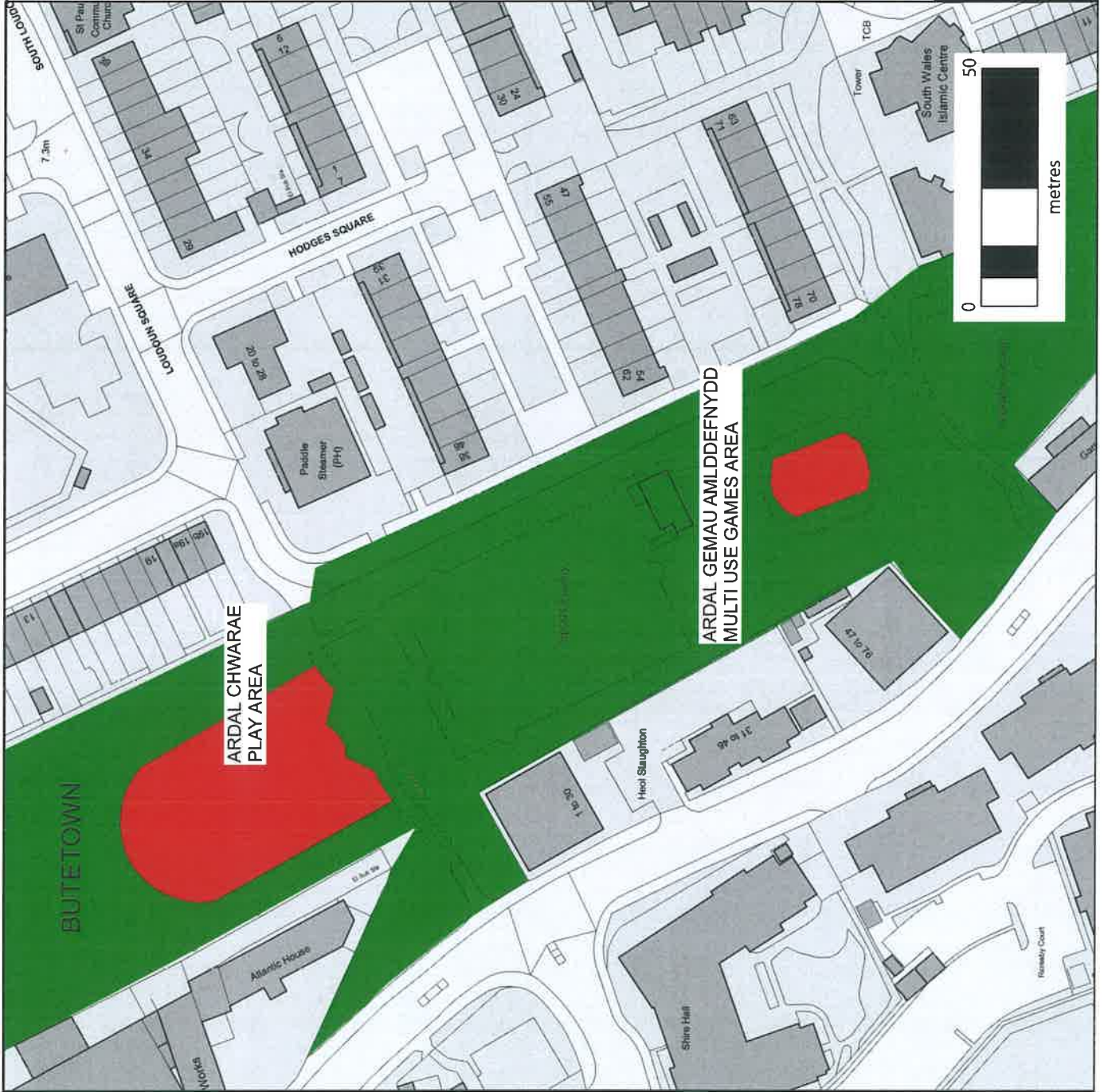


**DIM CŴN/ NO DOGS**



© Crown copyright and database rights (2021).  
Ordnance Survey 100023376

This copy is produced specifically to supply County Council information NO further copies may be made.



Shree Jones

**CYNGOR SIR CAERDYDD  
CARDIFF COUNTY COUNCIL**



**CHIEF EXECUTIVE**

Paul Orders

County Hall,  
Atlantic Wharf,  
Cardiff,  
CF10 4UW.

Neuadd y Sir,  
Glanfa'r Iwerydd,  
Caerdydd,  
CF10 4UW.

**CAE REC Y DDRAENEN/  
THORNHILL RECREATION GROUND**



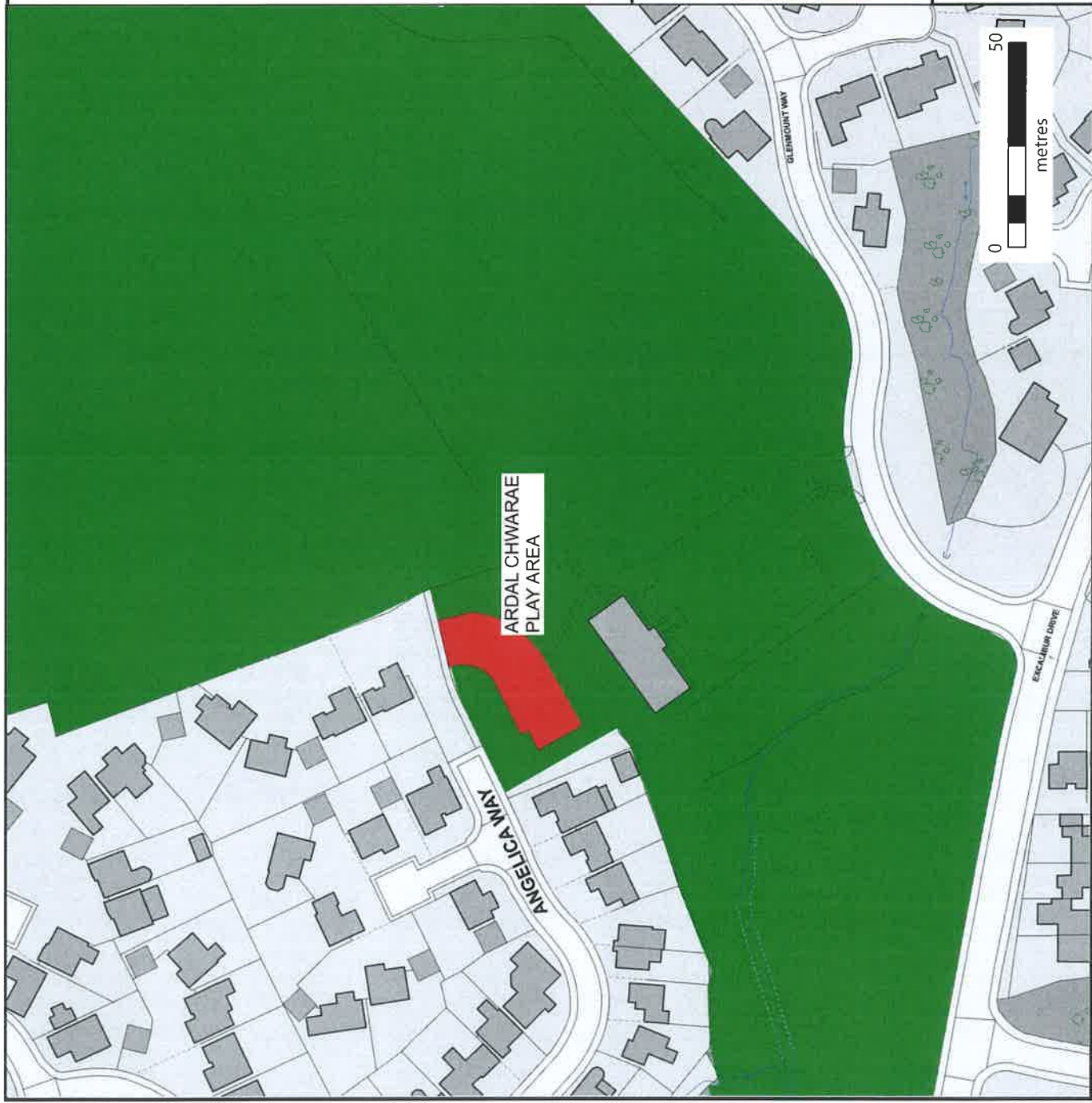
**CŴN O DAN REOLAETH/  
DOGS UNDER CONTROL**



**DIM CŴN/ NO DOGS**

© Crown copyright and database rights (2021).  
Ordnance Survey 100023376

This copy is produced specifically to supply County Council information NO further copies may be made.



**ARDAL CHWARAE  
PLAY AREA**

ANGELICA WAY

GLEMOUNT WAY

EICKILHAM DRIVE





**CYNGOR SIR CAERDYDD  
CARDIFF COUNTY COUNCIL**



**CHIEF EXECUTIVE**

Paul Orders  
County Hall,  
Atlantic Wharf,  
Cardiff,  
CF10 4UW.

Neuadd y Sir,  
Glanfa'r Iwerydd,  
Caerdydd,  
CF10 4UW.

**PARC TRELÂI /TRELÂI PARK**

**CŴN O DAN REOLAETH/  
DOGS UNDER CONTROL**



**DIM CŴN/ NO DOGS**



© Crown copyright and database rights (2021).  
Ordnance Survey 100023376

This copy is produced specifically to supply County Council information NO further copies may be made.





Shree Bann

**CYNGOR SIR CAERDYDD  
CARDIFF COUNTY COUNCIL**



**CHIEF EXECUTIVE**

Paul Orders

Neuadd y Sir,  
Glanfa'r Iwerydd,  
Caerdydd,  
CF10 4UW.

County Hall,  
Atlantic Wharf,  
Cardiff,  
CF10 4UW.

**PARC TREMORFA  
TREMORFA PARK**

**CŴN O DAN REOLAETH/  
DOGS UNDER CONTROL**



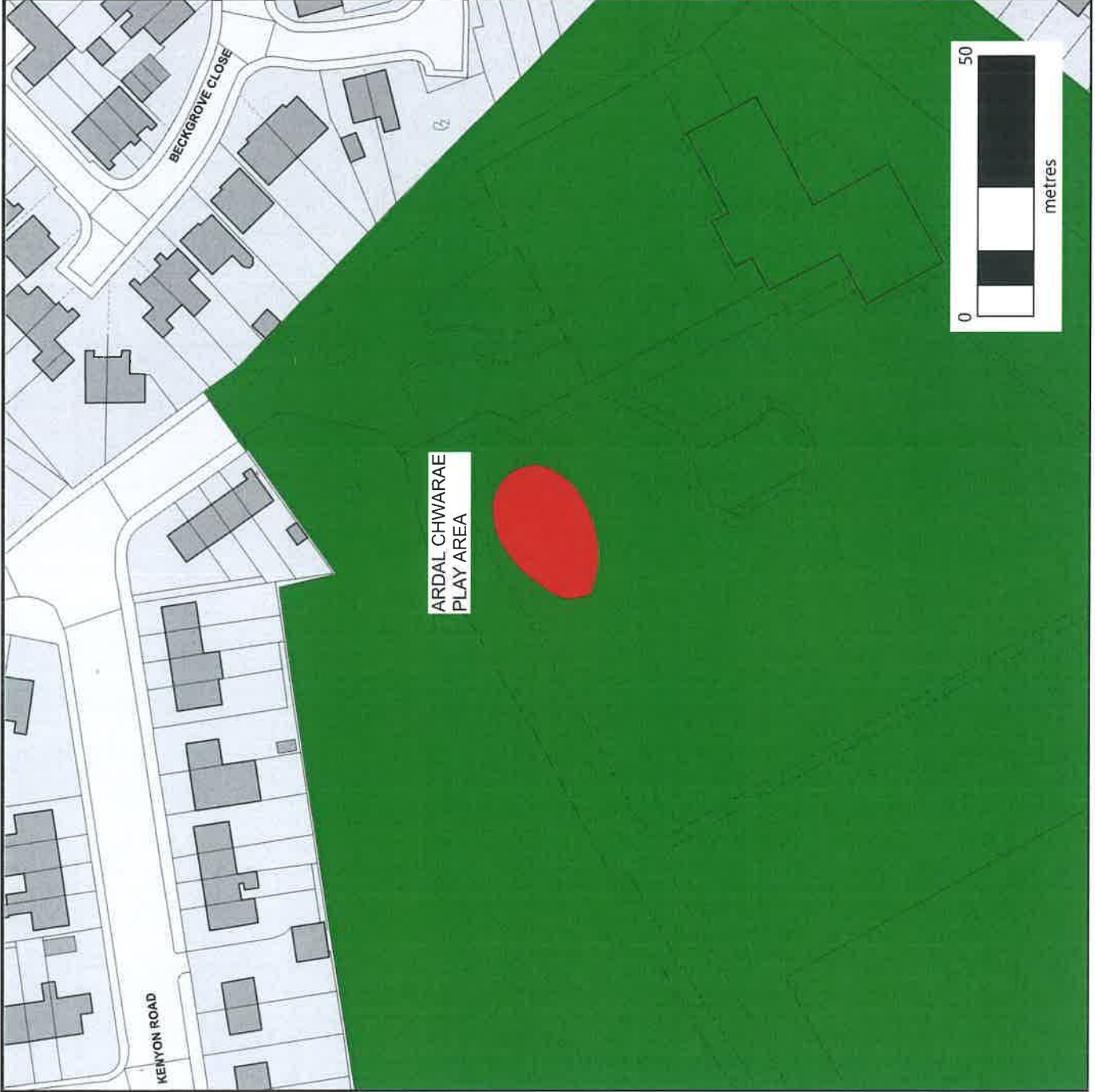
**DIM CŴN/ NO DOGS**



© Crown copyright and database rights (2021).

Ordnance Survey 100023376

This copy is produced specifically to supply County Council information. NO further copies may be made.



**CYNGOR SIR CAERDYDD  
CARDIFF COUNTY COUNCIL**



**CHIEF EXECUTIVE**

Paul Orders  
County Hall,  
Atlantic Wharf,  
Cardiff  
CF10 4UW.

**PARC TRESEDER/  
TRESEDER PARK**

 **CŴN O DAN REOLAETH/  
DOGS UNDER CONTROL**

 **DIM CŴN/ NO DOGS**

© Crown copyright and database rights (2021).  
Ordnance Survey 100023376

This copy is produced specifically to supply County Council information NO further copies may be made.





**CYNGOR SIR CAERDYDD  
CARDIFF COUNTY COUNCIL**



**CHIEF EXECUTIVE**

Paul Orders

County Hall,  
Atlantic Wharf,  
Cardiff  
CF10 4UW.

**PARC FICTORIA/  
VICTORIA PARK**

**CŴN O DAN REOLAETH/  
DOGS UNDER CONTROL**



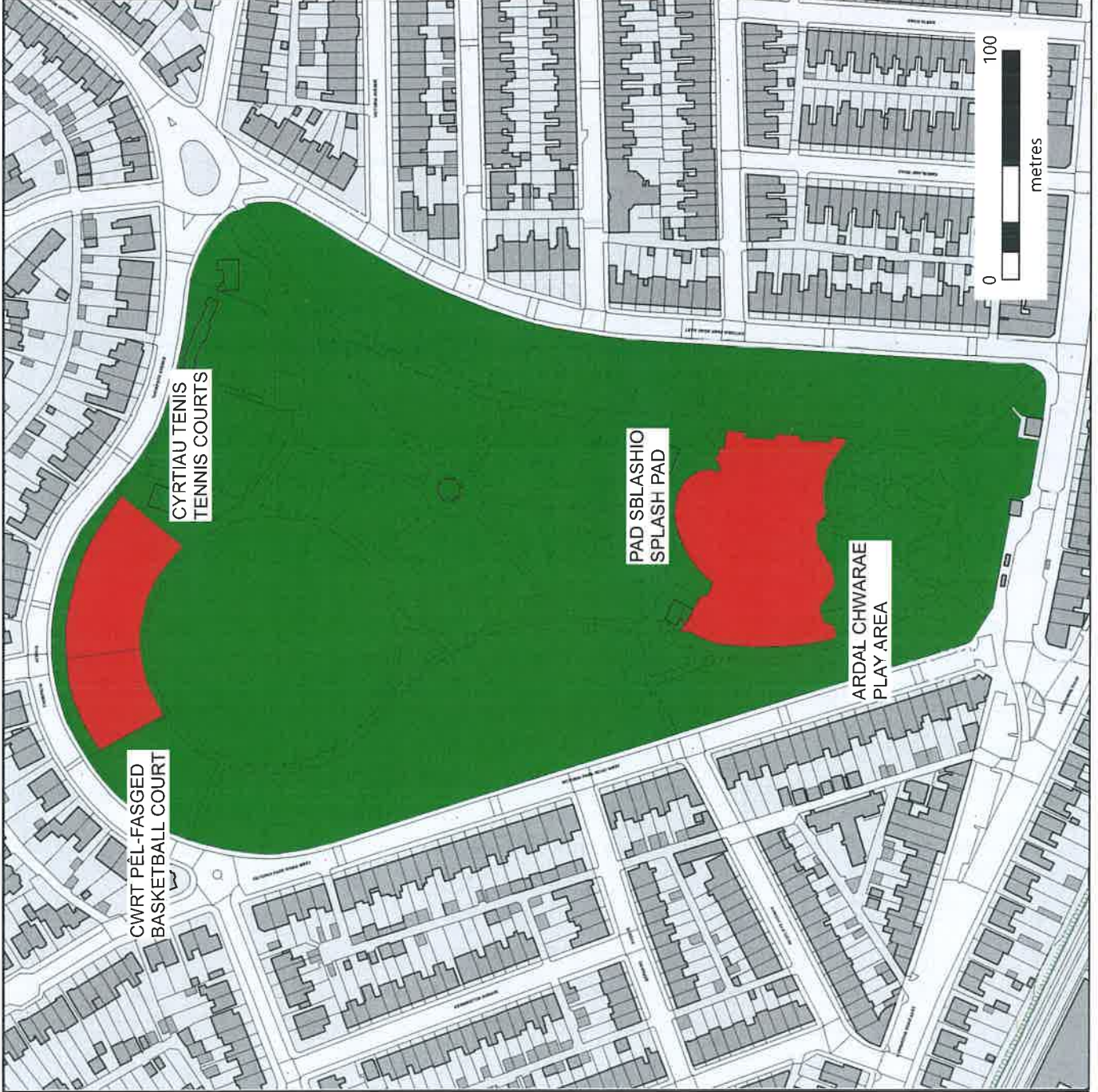
**DIM CŴN/ NO DOGS**



© Crown copyright and database rights (2021).

Ordnance Survey 100023376

This copy is produced specifically to supply County Council information NO further copies may be made.



CWRT PÊL-FASGED  
BASKETBALL COURT

CYRTIAU TENNIS  
TENNIS COURTS

PAD SBLASHIO  
SPLASH PAD

ARDAL CHWARAE  
PLAY AREA





**CYNGOR SIR CAERDYDD  
CARDIFF COUNTY COUNCIL**



**CHIEF EXECUTIVE**

Paul Orders  
County Hall,  
Atlantic Wharf,  
Cardiff,  
CF10 4UW.

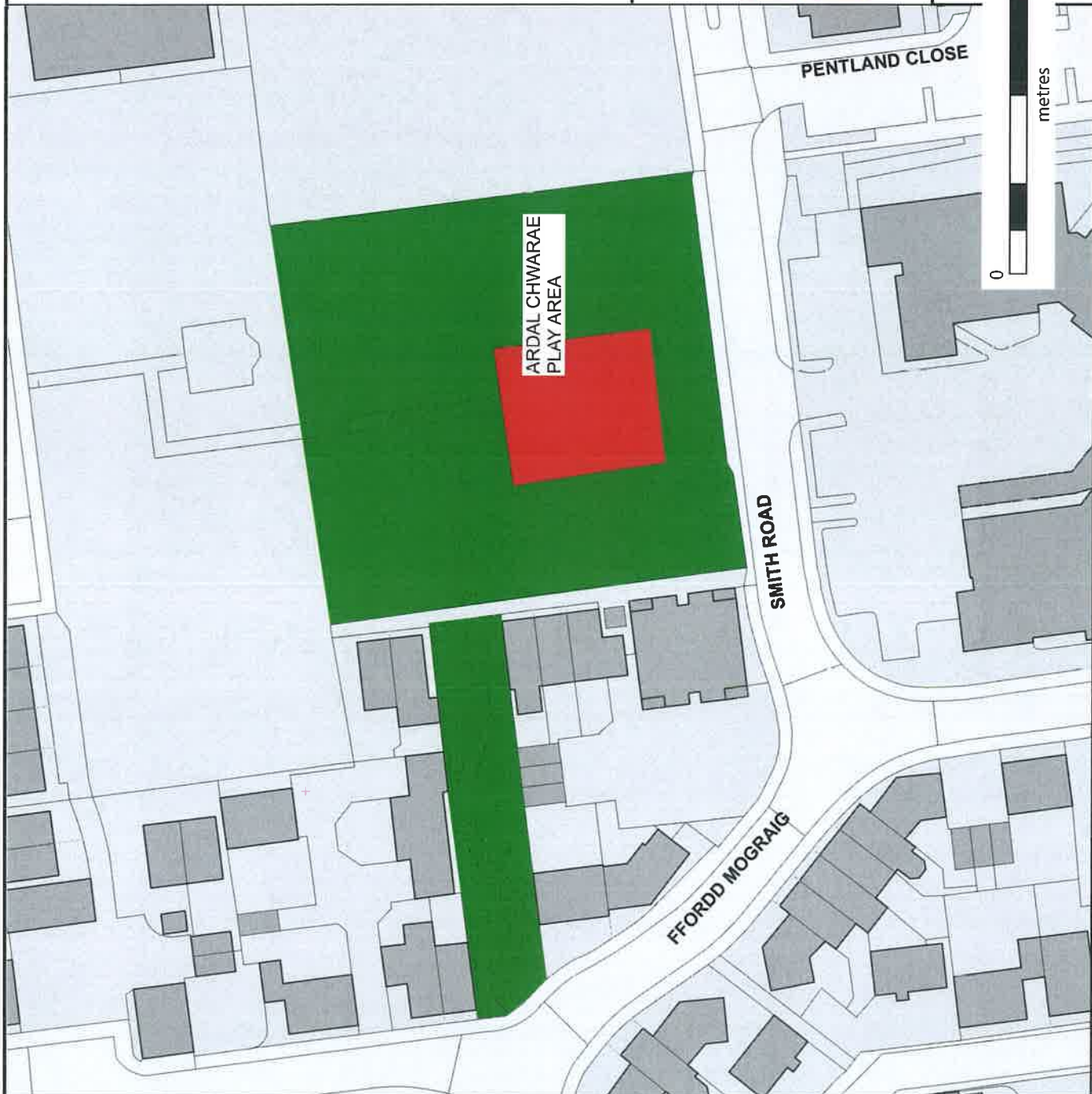
Neuadd y Sir,  
Glanfa'r Iwerydd,  
Caerdydd,  
CF10 4UW.

**SGWÂR WATKINS/  
WATKINS SQAURE**

 CŴN O DAN REOLAETH/  
DOGS UNDER CONTROL

 DIM CŴN/ NO DOGS

© Crown copyright and database rights (2021).  
Ordnance Survey 100023376



ARDAL CHWARAE  
PLAY AREA

SMITH ROAD

FFORDD MOGRAIG

PENTLAND CLOSE



50 metres  
luced specifically to supply County  
on NO further copies may be made.

**CYNGOR SIR CAERDYDD**  
**CARDIFF COUNTY COUNCIL**



**CHIEF EXECUTIVE**

Paul Orders  
County Hall,  
Atlantic Wharf,  
Cardiff  
CF10 4UW.

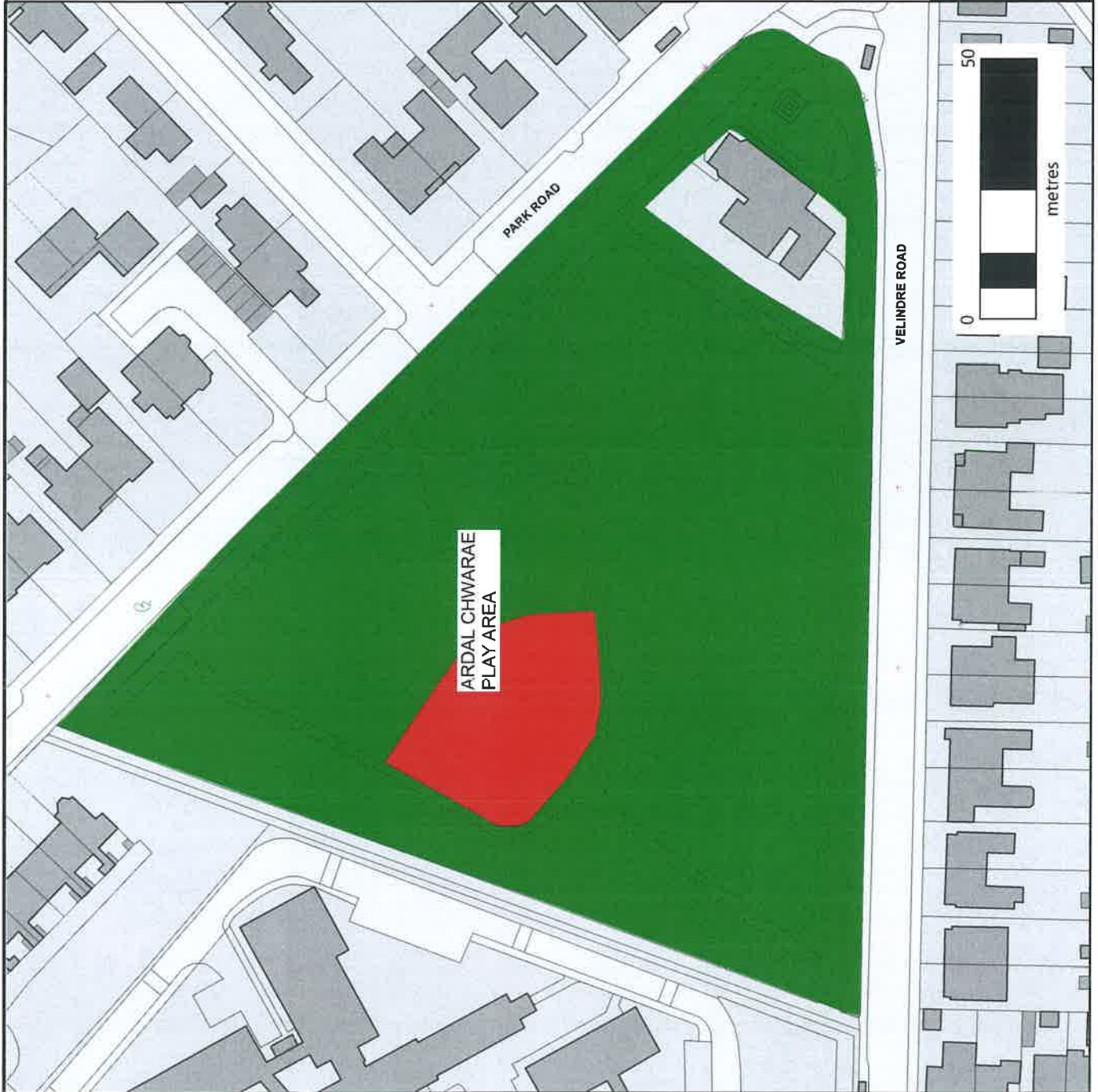
**GERDDI LLYFRGELL YR EGLWYS  
NEWYDD/WHITCHURCH LIBRARY  
GARDENS**

 CŴN O DAN REOLAETH/  
DOGS UNDER CONTROL

 DIM CŴN/ NO DOGS

© Crown copyright and database rights (2021).  
Ordnance Survey 100023376

This copy is produced specifically to supply County Council information NO further copies may be made.





**CYNGOR SIR CAERDYDD  
CARDIFF COUNTY COUNCIL**



**CHIEF EXECUTIVE**

Paul Orders  
County Hall,  
Atlantic Wharf,  
Cardiff,  
CF10 4UW.

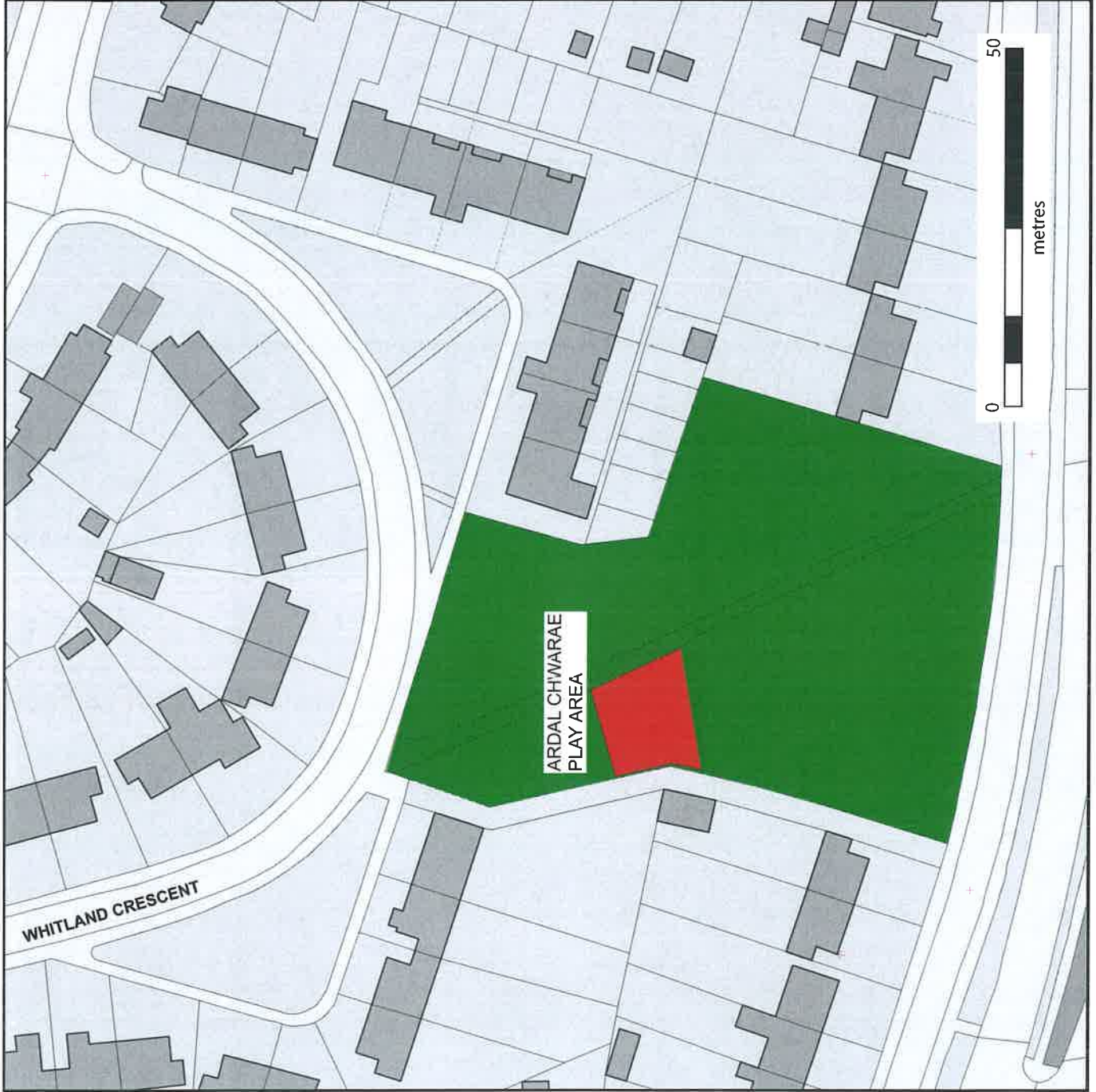
**ARDAL CH'WARAE CILGANT  
WHITLAND/  
WHITLAND CRESCENT PLAY AREA**

 CŴN O DAN REOLAETH/  
DOGS UNDER CONTROL

 DIM CŴNI/ NO DOGS

© Crown copyright and database rights (2021).  
Ordnance Survey 100023376

This copy is produced specifically to supply County Council information NO further copies may be made.





**CYNGOR SIR CAERDYDD  
CARDIFF COUNTY COUNCIL**



**CHIEF EXECUTIVE**

Paul Orders

County Hall,  
Atlantic Wharf,  
Cardiff,  
CF10 4UW.

**ARDAL CHWARAE CLOS  
WILKINSON/  
WILKINSON CLOSE PLAY AREA**

**CŴN O DAN REOLAETH/  
DOGS UNDER CONTROL**



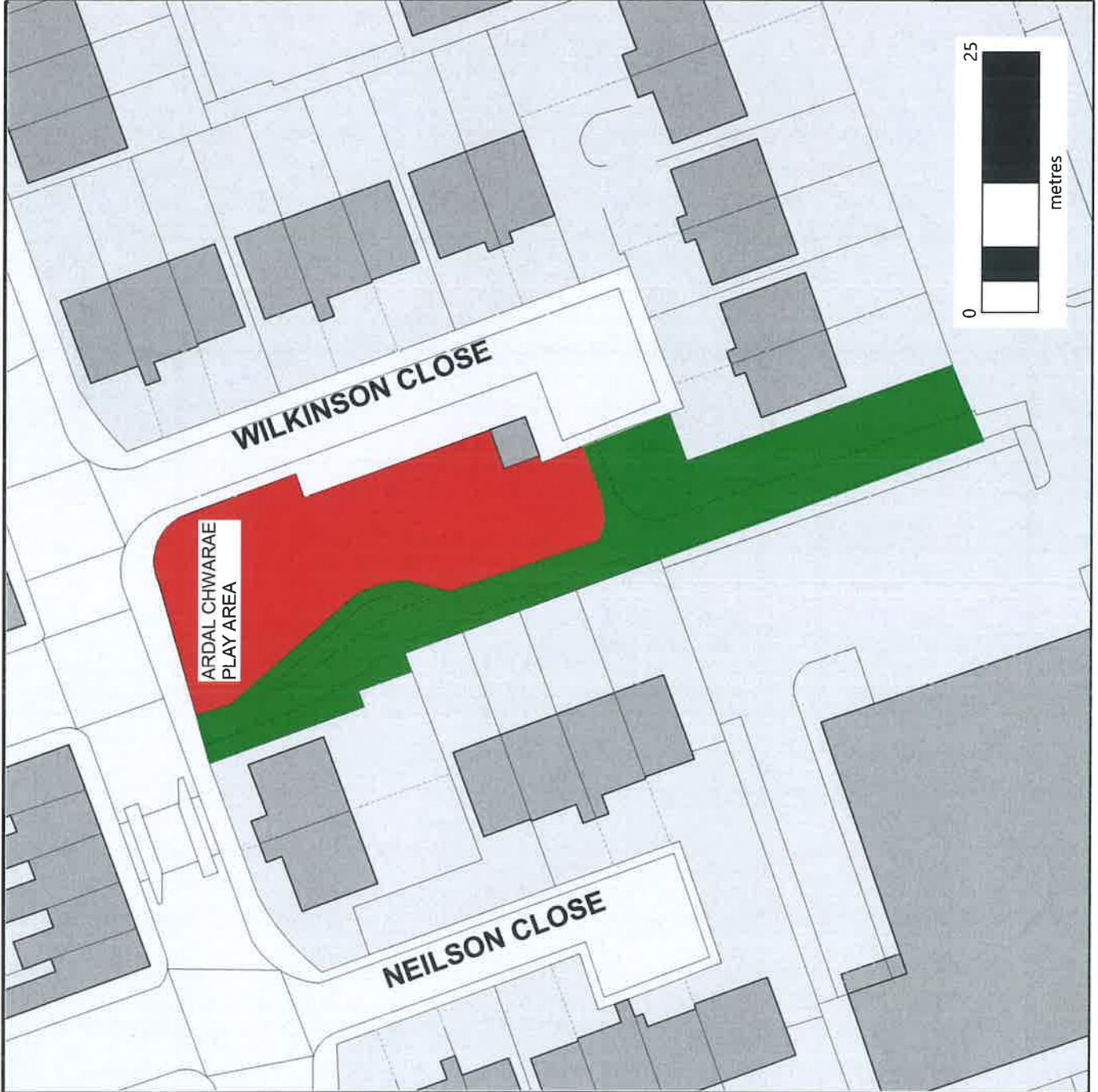
**DIM CŴN/ NO DOGS**



© Crown copyright and database rights (2021).

Ordnance Survey 100023376

This copy is produced specifically to supply County Council information NO further copies may be made.



Shirley Evans

**CYNGOR SIR CAERDYDD  
CARDIFF COUNTY COUNCIL**



**CHIEF EXECUTIVE**

Paul Orders

Neuadd y Sir,  
Glanfa'r Iwerydd,  
Caerdydd,  
CF10 4UW.

County Hall,  
Atlantic Wharf,  
Cardiff,  
CF10 4UW.

**CAE REC HEOL WILSON/  
WILSON ROAD RECREATION  
GROUND**



**CŴN O DAN REOLAETH/  
DOGS UNDER CONTROL**



**DIM CŴN/ NO DOGS**

© Crown copyright and database rights (2021).

Ordnance Survey 100023376

This copy is produced specifically to supply County Council information NO further copies may be made.



Shirley Jones

**CYNGOR SIR CAERDYDD**  
**CARDIFF COUNTY COUNCIL**



**CHIEF EXECUTIVE**

Paul Orders

Neuadd y Sir,  
Glanfa'r Iwerydd,  
Caerdydd,  
CF10 4UW.

County Hall,  
Atlantic Wharf,  
Cardiff,  
CF10 4UW.

**ARDAL CHWARAE ESPLANÂD**  
**WINDSOR/**  
**WINDSOR ESPLANADE PLAY AREA**



**CŴN O DAN REOLAETH/**  
**DOGS UNDER CONTROL**

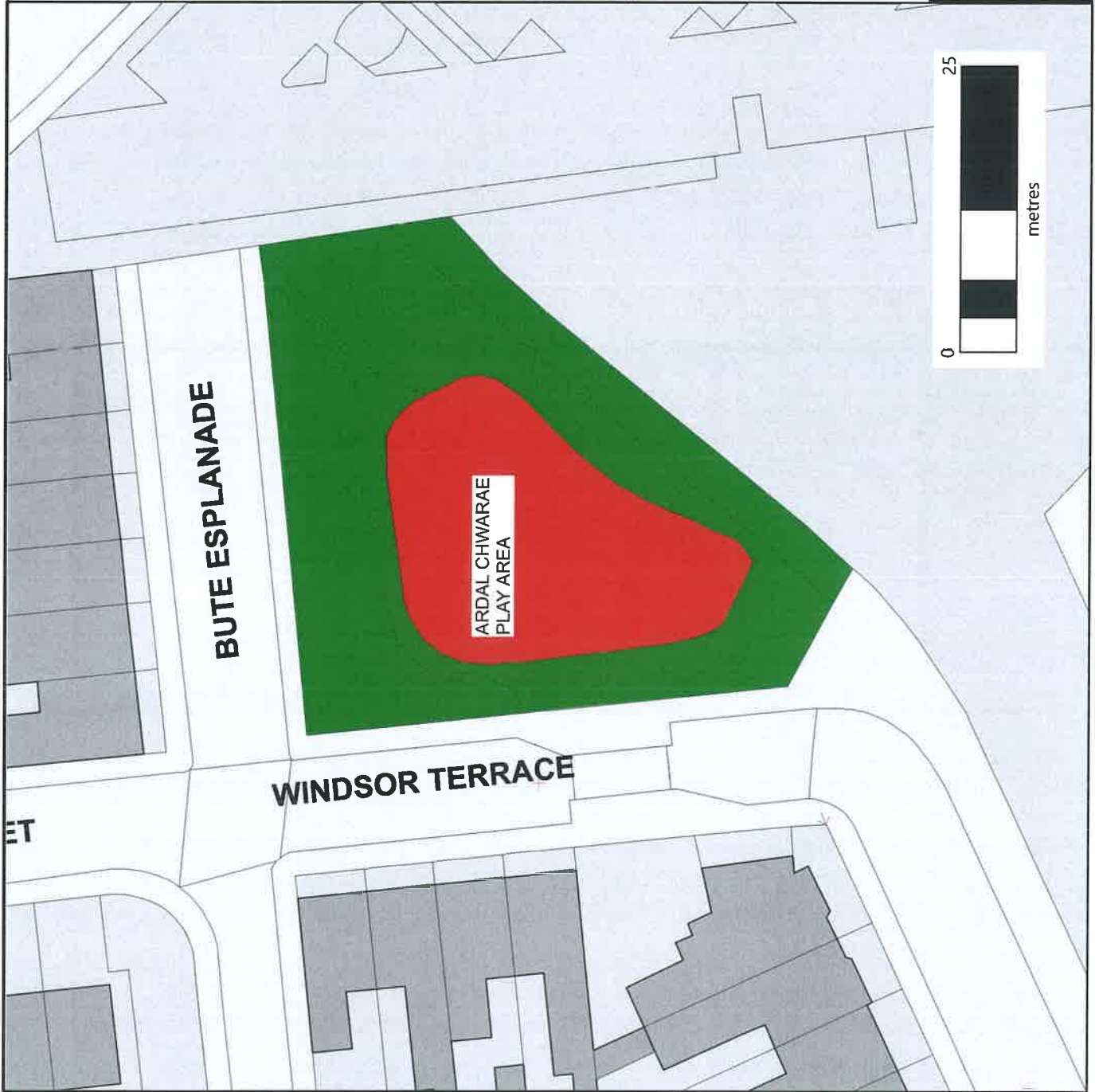


**DIM CŴN/ NO DOGS**

© Crown copyright and database rights (2021).

Ordnance Survey 100023376


This copy is produced specifically to supply County Council information. NO further copies may be made.



**BUTE ESPLANADE**

**WINDSOR TERRACE**

**ARDAL CHWARAE**  
**PLAY AREA**





Shir 5am

**CYNGOR SIR CAERDYDD  
CARDIFF COUNTY COUNCIL**



**CHIEF EXECUTIVE**

Paul Orders

Neuadd y Sir,  
Glanfar Iwerydd,  
Caerdydd,  
CF10 4UW.

County Hall,  
Atlantic Wharf,  
Cardiff,  
CF10 4UW.

**ARDAL CHWARAE STRYD WYNDHAM  
WYNDHAM STREET PLAY AREA**



DIM CŴN/ NO DOGS

© Crown copyright and database rights (2021).

Ordnance Survey 100023376

This copy is produced specifically to supply County Council information NO further copies may be made.



**CYNGOR SIR CAERDYDD  
CARDIFF COUNTY COUNCIL**



**CHIEF EXECUTIVE**

Paul Orders

Neuadd y Sir,  
Glanfar Iwerydd,  
Caerdydd,  
CF10 4UW.

County Hall,  
Atlantic Wharf,  
Cardiff,  
CF10 4UW.

**MORGLAWDD BAE CAERDYDD/  
CARDIFF BAY BARRAGE**



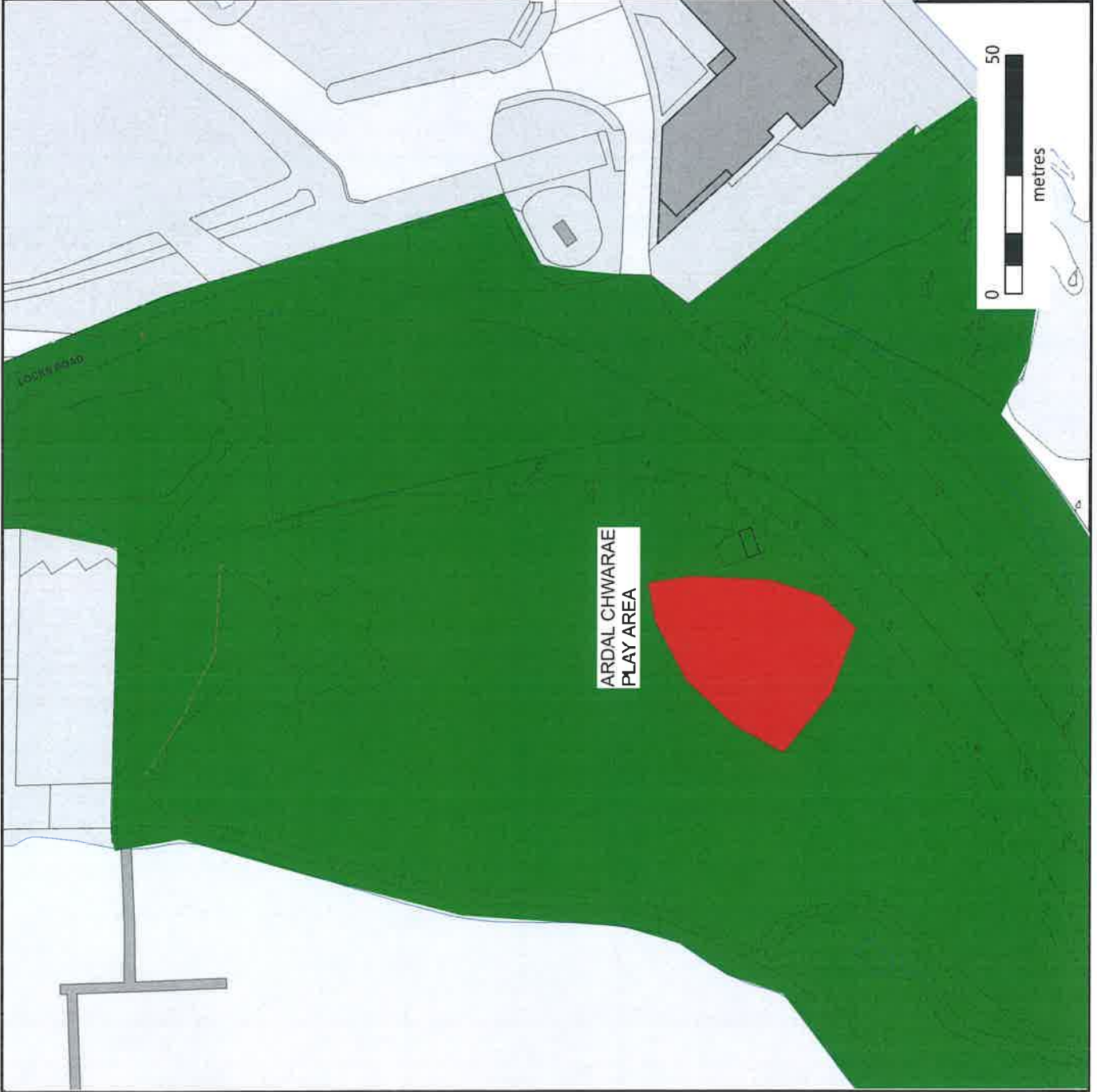
**CŴN O DAN REOLAETH/  
DOGS UNDER CONTROL**



**DIM CŴN/ NO DOGS**

© Crown copyright and database rights (2021).  
Ordnance Survey 100023376

This copy is produced specifically to supply County Council information NO further copies may be made.





Shara Jones

**CYNGOR SIR CAERDYDD  
CARDIFF COUNTY COUNCIL**



**CHIEF EXECUTIVE**

Paul Orders

Neuadd y Sir,  
Glanfar Iwerydd,  
Caerdydd,  
CF10 4UW.

County Hall,  
Atlantic Wharf,  
Cardiff,  
CF10 4UW.

**GERDDI CATHERINE/  
CATHERINE GARDENS**

 CŴN O DAN REOLAETH/  
DOGS UNDER CONTROL

 DIM CŴN/ NO DOGS

© Crown copyright and database rights (2021).  
Ordnance Survey 100023376

This copy is produced specifically to supply County Council information NO further copies may be made.





Shirley Jones

**CYNGOR SIR CAERDYDD  
CARDIFF COUNTY COUNCIL**



**CHIEF EXECUTIVE**

Paul Orders  
County Hall,  
Atlantic Wharf,  
Cardiff,  
CF10 4UW.

**PARC CELTIC/  
CELTIC PARK**

**CŴN O DAN REOLAETH/  
DOGS UNDER CONTROL**



**DIM CŴN/ NO DOGS**



© Crown copyright and database rights (2021).  
Ordnance Survey 100023376

This copy is produced specifically to supply County Council information NO further copies may be made.



Shara Jones

**CYNGOR SIR CAERDYDD  
CARDIFF COUNTY COUNCIL**



**CHIEF EXECUTIVE**

Paul Orders

Neuadd y Sir,  
Glantŷr Iwerydd,  
Caerdydd,  
CF10 4UW.

County Hall,  
Atlantic Wharf,  
Cardiff,  
CF10 4UW.

**PARC CEMAES/  
CEMAES PARK**

**CŴN O DAN REOLAETH/  
DOGS UNDER CONTROL**



**DIM CŴN/ NO DOGS**



© Crown copyright and database rights (2021).  
Ordnance Survey 100023376

This copy is produced specifically to supply County Council information NO further copies may be made.





Shane Gamm

**CYNGOR SIR CAERDYDD  
CARDIFF COUNTY COUNCIL**



**CHIEF EXECUTIVE**

Paul Orders

Neuadd y Sir,  
Glanfa'r Iwerydd,  
Caerdydd,  
CF10 4UW.

County Hall,  
Atlantic Wharf,  
Cardiff,  
CF10 4UW.

**PARC Y FYNWENT/  
CEMETERY PARK**



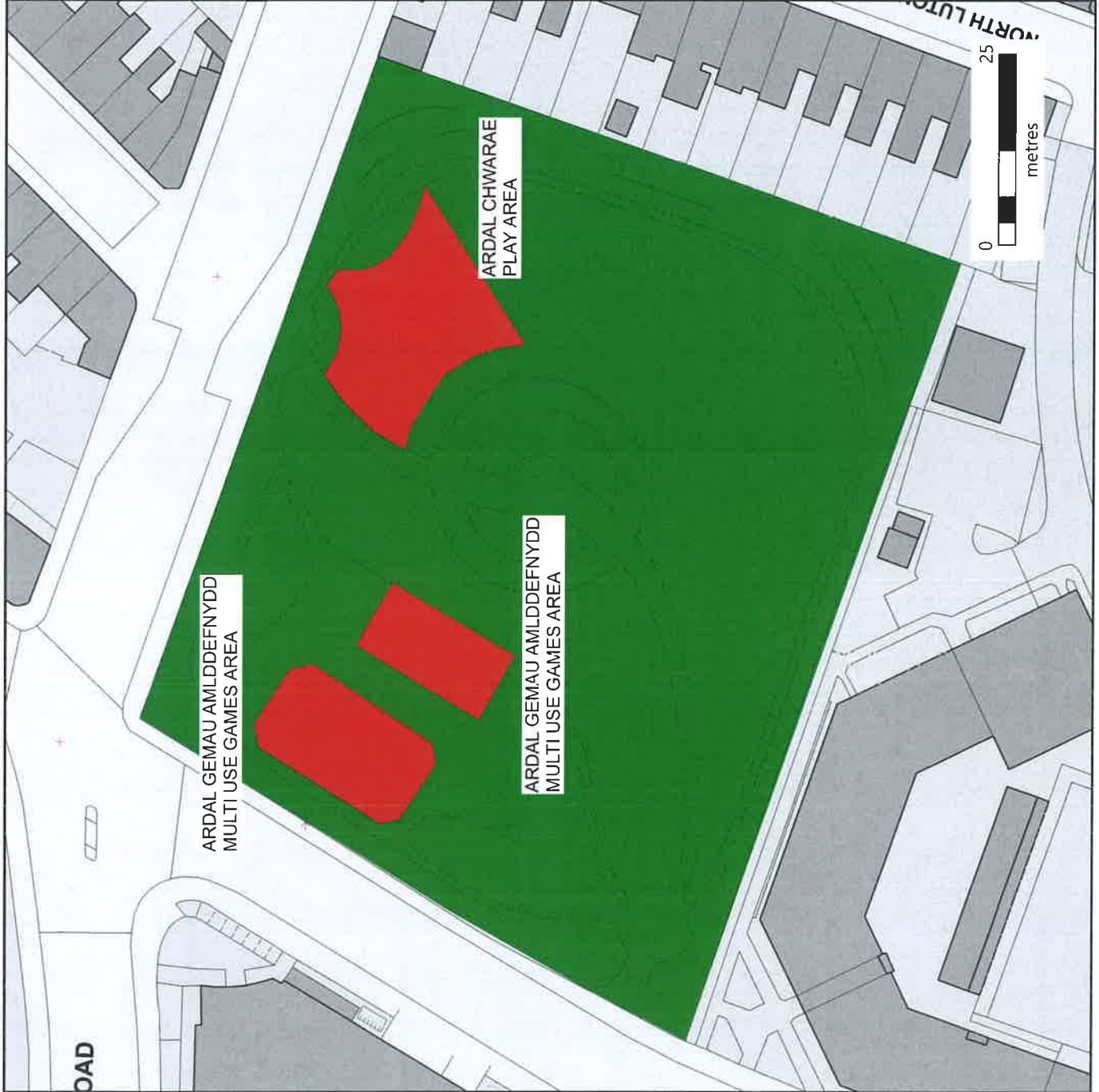
CŴN O DAN REOLAETH/  
DOGS UNDER CONTROL



DIM CŴN/ NO DOGS

© Crown copyright and database rights (2021).  
Ordnance Survey 100023376

This copy is produced specifically to supply County Council information NO further copies may be made.





Shirley Jones

**CYNGOR SIR CAERDYDD  
CARDIFF COUNTY COUNCIL**



**CHIEF EXECUTIVE**

Paul Orders

Neuadd y Sir,  
Glanfa'r Iwerydd,  
Caerdydd,  
CF10 4UW.

County Hall,  
Atlantic Wharf,  
Cardiff,  
CF10 4UW.

**ARDAL CHWARAE CHAPELWOOD/  
CHAPELWOOD PLAY AREA**

**CŴN O DAN REOLAETH/  
DOGS UNDER CONTROL**

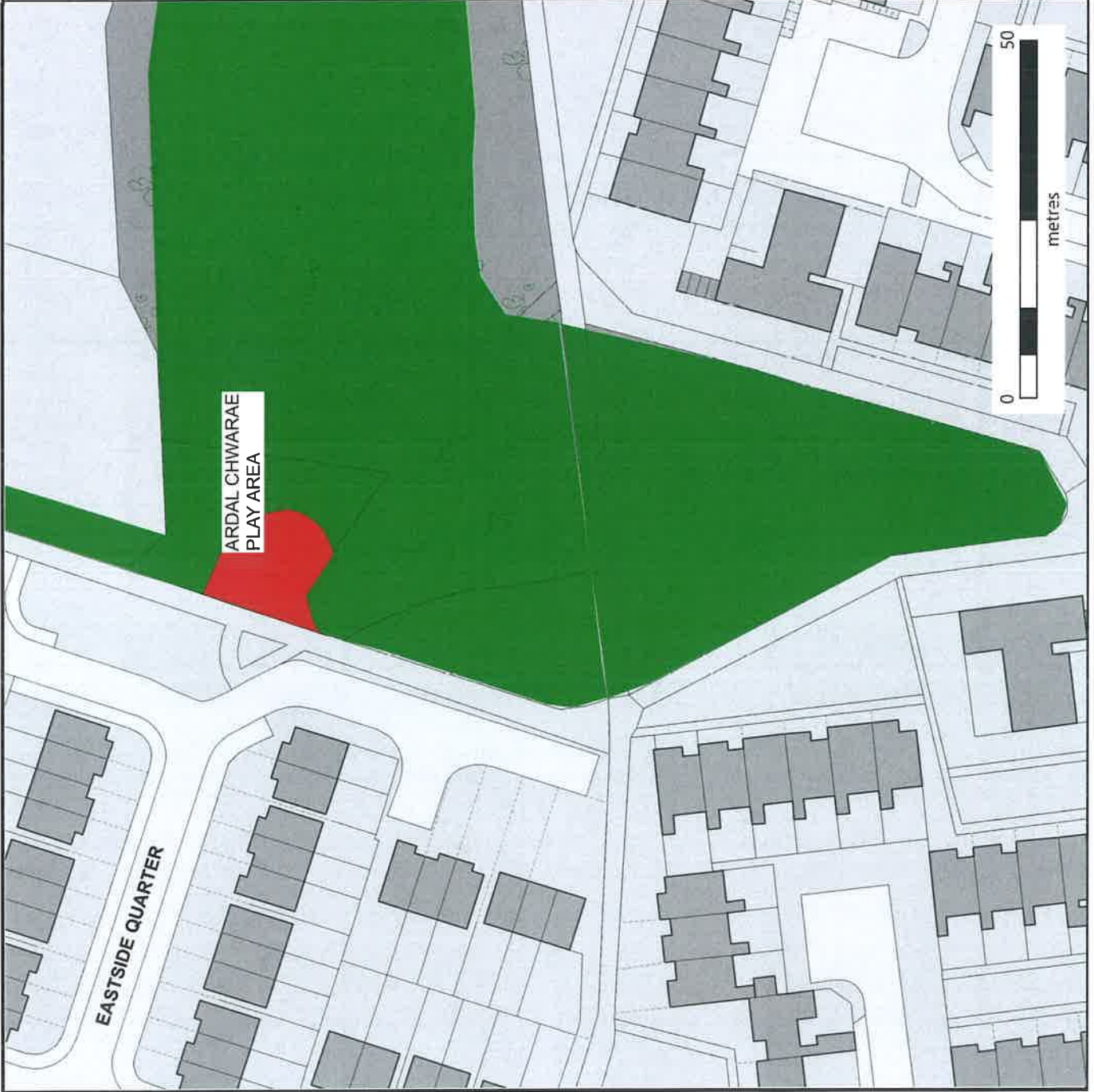


**DIM CŴN/ NO DOGS**



© Crown copyright and database rights (2021).  
Ordnance Survey 100023376

This copy is produced specifically to supply County Council information NO further copies may be made.



Shirley James

**CYNGOR SIR CAERDYDD  
CARDIFF COUNTY COUNCIL**



**CHIEF EXECUTIVE**

Paul Orders

Neuadd y Sir,  
Glanfa'r Iwerydd,  
Caerdydd,  
CF10 4UW.

County Hall,  
Atlantic Wharf,  
Cardiff,  
CF10 4UW.

**ARDAL CHWARAE CLOS CHORLEY/  
CHORLEY CLOSE PLAY AREA**

 CŴN O DAN REOLAETH/  
DOGS UNDER CONTROL

 DIM CŴN/ NO DOGS

© Crown copyright and database rights (2021).  
Ordnance Survey 100023376

This copy is produced specifically to supply County Council information NO further copies may be made.



*Shiraz Gwyn*

**CYNGOR SIR CAERDYDD  
CARDIFF COUNTY COUNCIL**



**CHIEF EXECUTIVE**

Paul Orders

County Hall,  
Atlantic Wharf,  
Cardiff,  
CF10 4UW.

Neuadd y Sir,  
Glanfar, Iwerydd,  
Caerdydd,  
CF10 4UW.

**ARDAL CHWARAE COED Y GORES/  
COED Y GORES PLAY AREA**

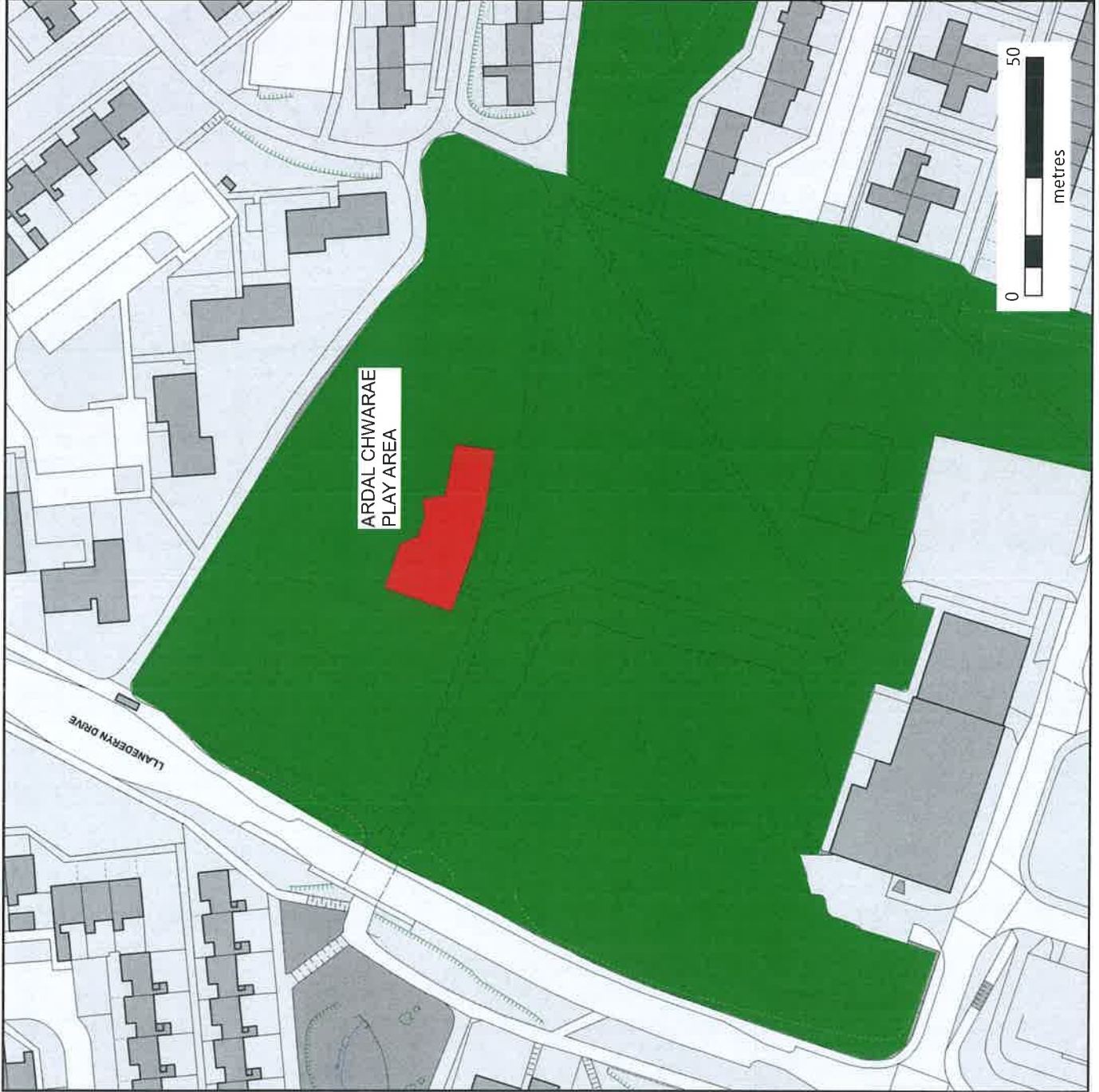


CŴN O DAN REOLAETH/  
DOGS UNDER CONTROL

DIM CŴN/ NO DOGS

© Crown copyright and database rights (2021).  
Ordnance Survey 100023376

This copy is produced specifically to supply County Council information NO further copies may be made.





Sheela James

**CYNGOR SIR CAERDYDD  
CARDIFF COUNTY COUNCIL**



**CHIEF EXECUTIVE**

Paul Orders

Neuadd y Sir,  
Glanfa'r Iwerydd,  
Caerdydd,  
CF10 4UW.

County Hall,  
Atlantic Wharf,  
Cardiff,  
CF10 4UW.

**GERDDI COGAN/  
COGAN GARDENS**

**CŴN O DAN REOLAETH/  
DOGS UNDER CONTROL**

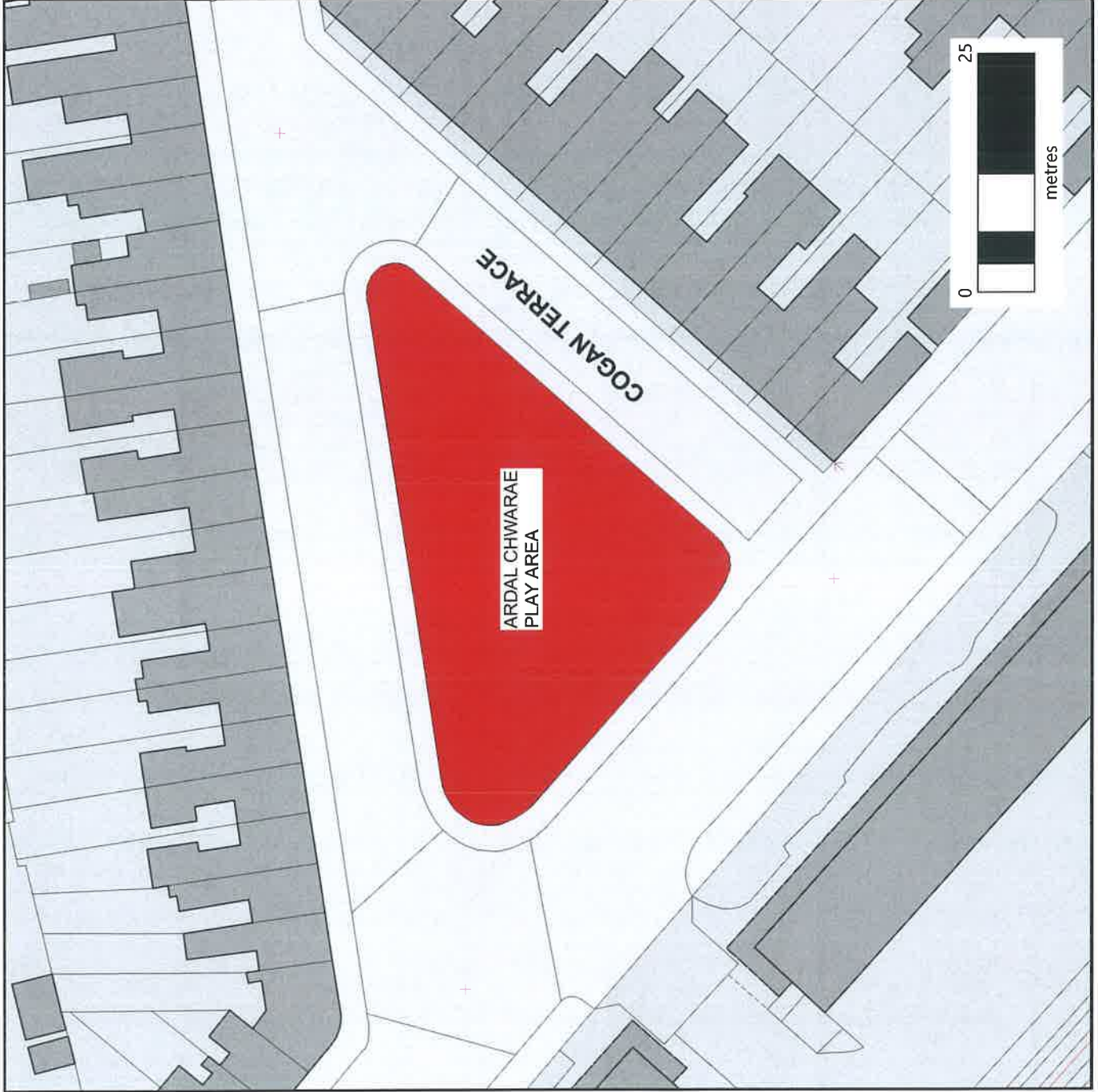


**DIM CŴN/ NO DOGS**



© Crown copyright and database rights (2021).  
Ordnance Survey 100023376

This copy is produced specifically to supply County Council information NO further copies may be made.



Shuck Gwynn

**CYNGOR SIR CAERDYDD  
CARDIFF COUNTY COUNCIL**



**CHIEF EXECUTIVE**

Paul Orders

Neuadd y Sir,  
Glanfar Iwerydd,  
Caerdydd,  
CF10 4UW.

County Hall,  
Atlantic Wharf,  
Cardiff,  
CF10 4UW.

**ARDAL CHWARAE RHODFA  
COLEFORD/  
COLEFORD DRIVE PLAY AREA**

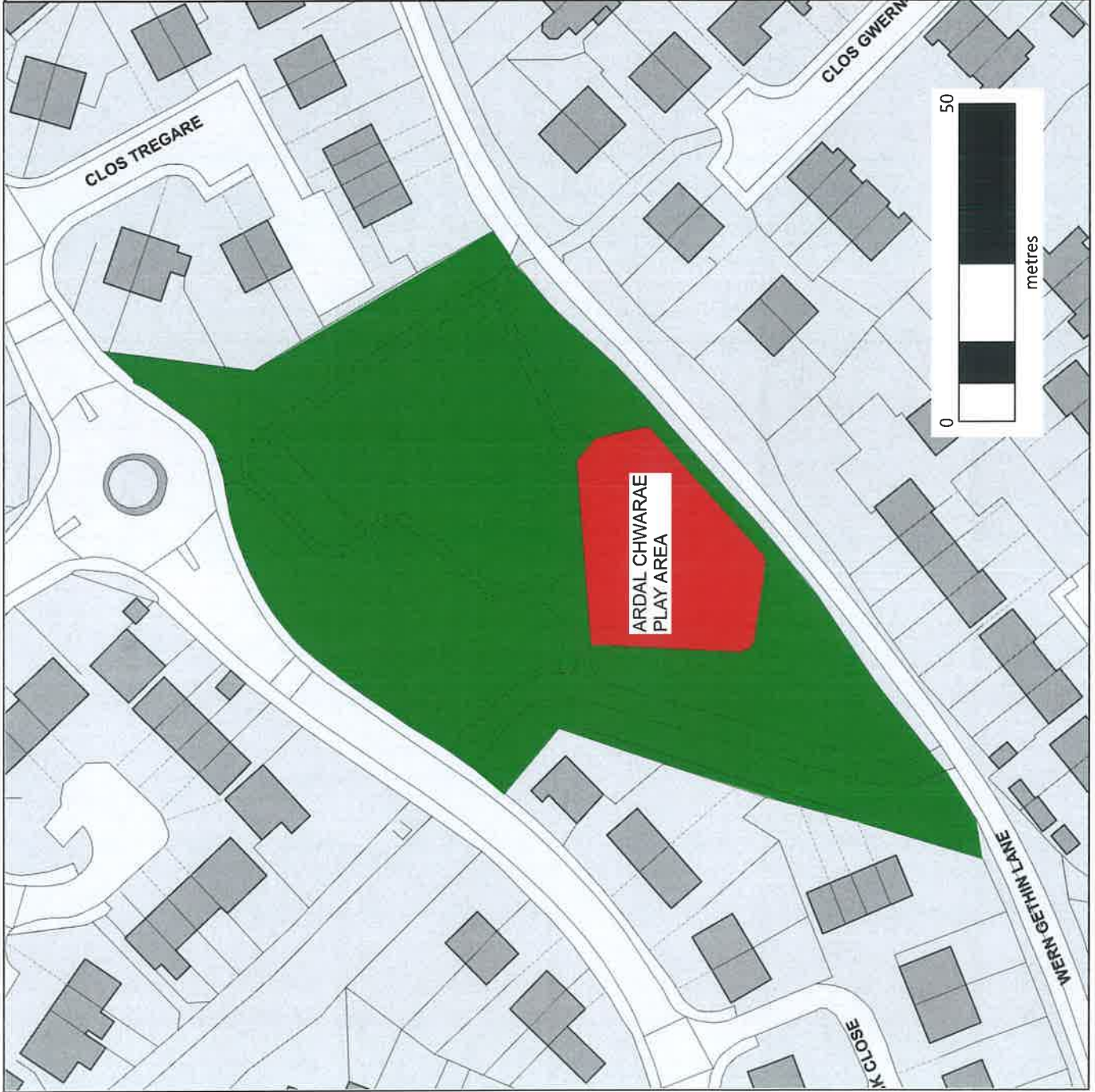


**CWŊN O DAN REOLAETH/  
DOGS UNDER CONTROL**

**DIM CWŊN/ NO DOGS**

© Crown copyright and database rights (2021).  
Ordnance Survey 100023376

This copy is produced specifically to supply County Council information NO further copies may be made.





Shona Sam

**CYNGOR SIR CAERDYDD  
CARDIFF COUNTY COUNCIL**



**CHIEF EXECUTIVE**

Paul Orders

County Hall,  
Atlantic Wharf,  
Cardiff,  
CF10 4UW.

**MAN AGORED RHODFA CRAIGLEE  
CRAIGLEE DRIVE OPEN SPACE**

**CŴN O DAN REOLAETH/  
DOGS UNDER CONTROL**



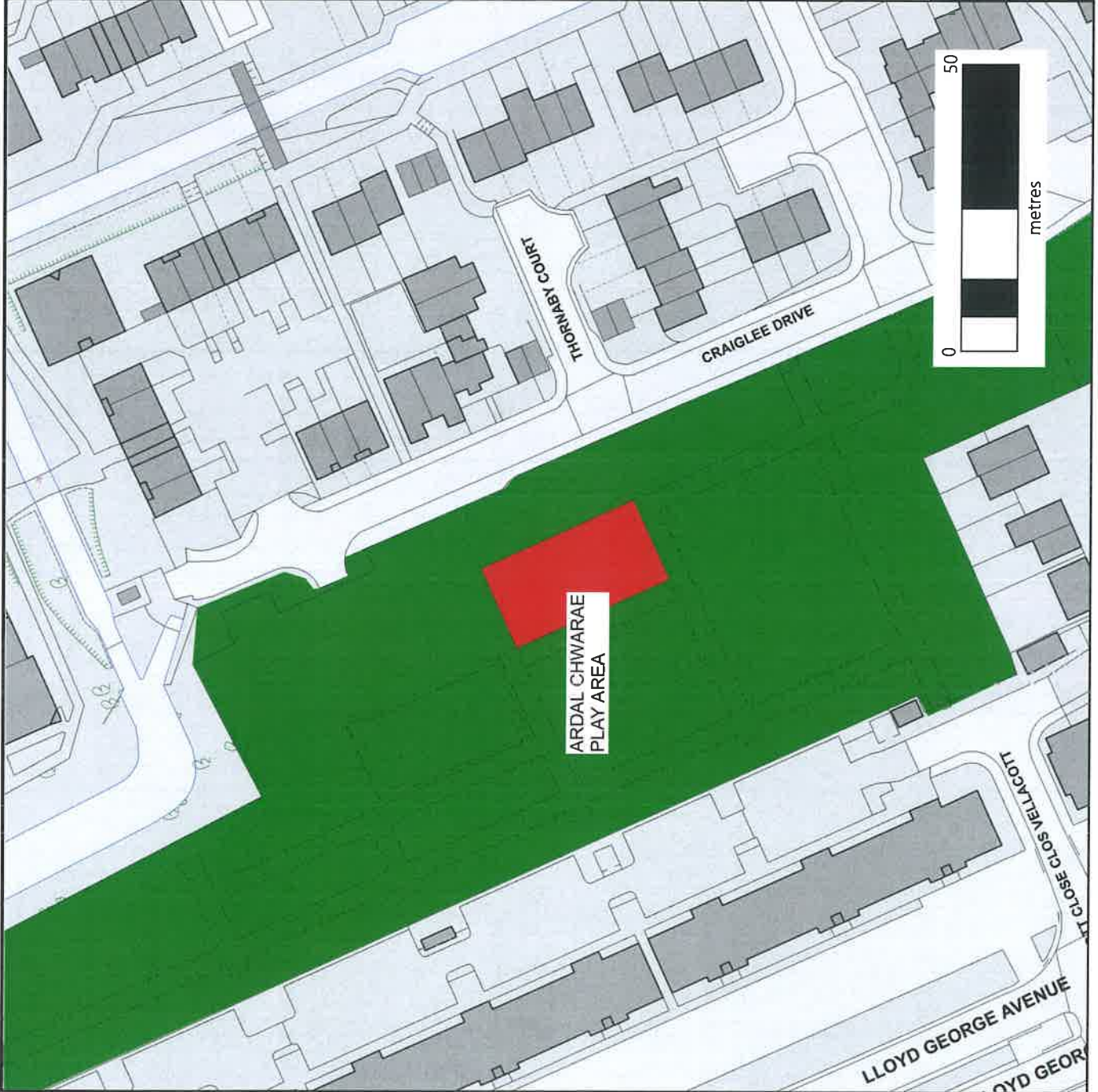
**DIM CŴN/ NO DOGS**



© Crown copyright and database rights (2021).

Ordnance Survey 100023376

This copy is produced specifically to supply County Council information NO further copies may be made.





Steve Jones

**CYNGOR SIR CAERDYDD  
CARDIFF COUNTY COUNCIL**



**CHIEF EXECUTIVE**

Paul Orders

Neuadd y Sir,  
Glanfar Iwerydd,  
Caerdydd,  
CF10 4UW.

County Hall,  
Atlantic Wharf,  
Cardiff,  
CF10 4UW.

**ARDAL CHWARAE CREIGIAU/  
CREIGIAU PLAY AREA**



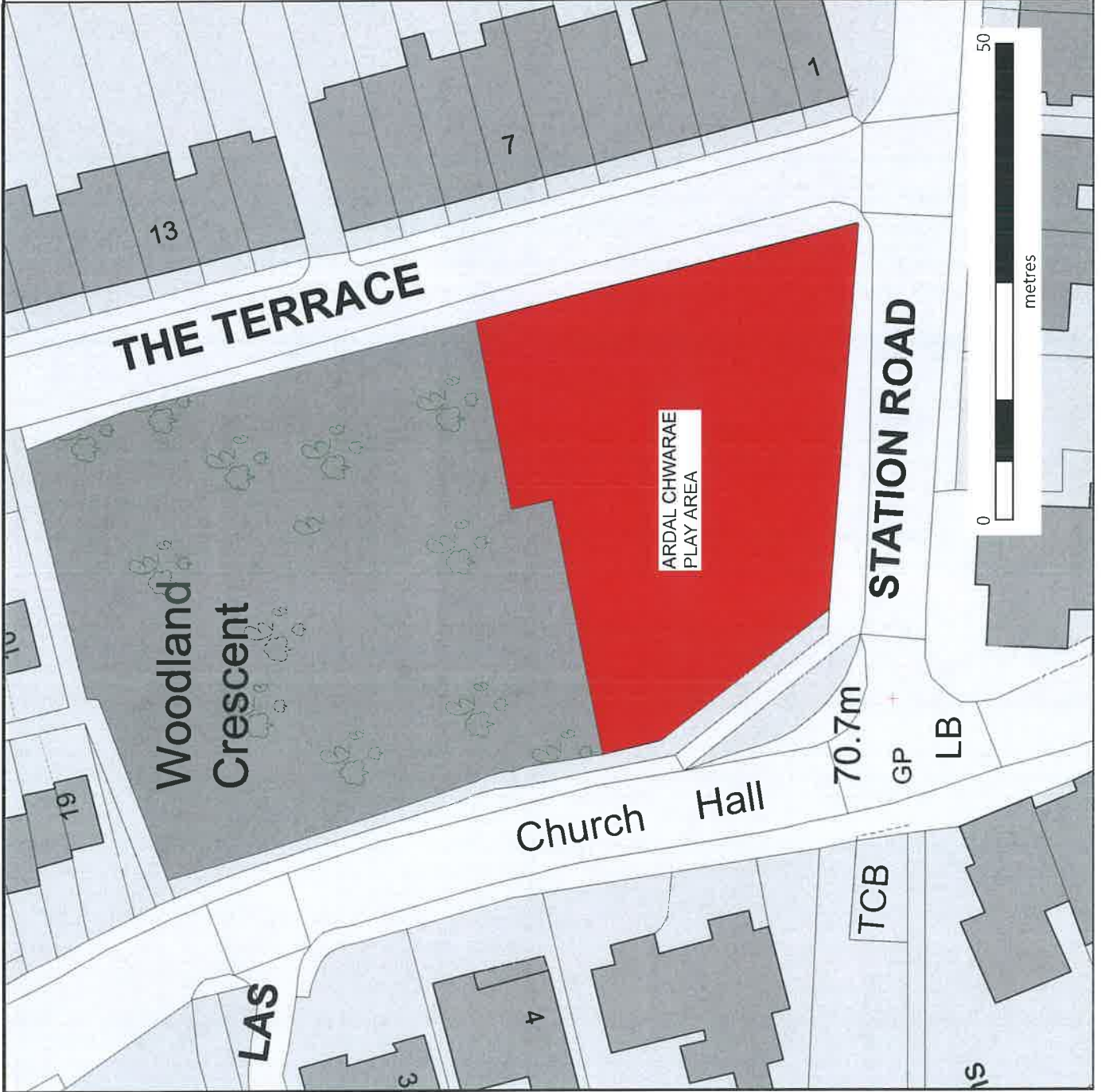
CŴN O DAN REOLAETH/  
DOGS UNDER CONTROL



DIM CŴN/ NO DOGS

© Crown copyright and database rights (2021).  
Ordnance Survey 100023376

This copy is produced specifically to supply County Council information NO further copies may be made.



**CYNGOR SIR CAERDYDD  
CARDIFF COUNTY COUNCIL**



**CHIEF EXECUTIVE**

Paul Orders

Neuadd y Sir,  
Glanfar, Iwerydd,  
Caerdydd,  
CF10 4UW.

County Hall,  
Atlantic Wharf,  
Cardiff,  
CF10 4UW.

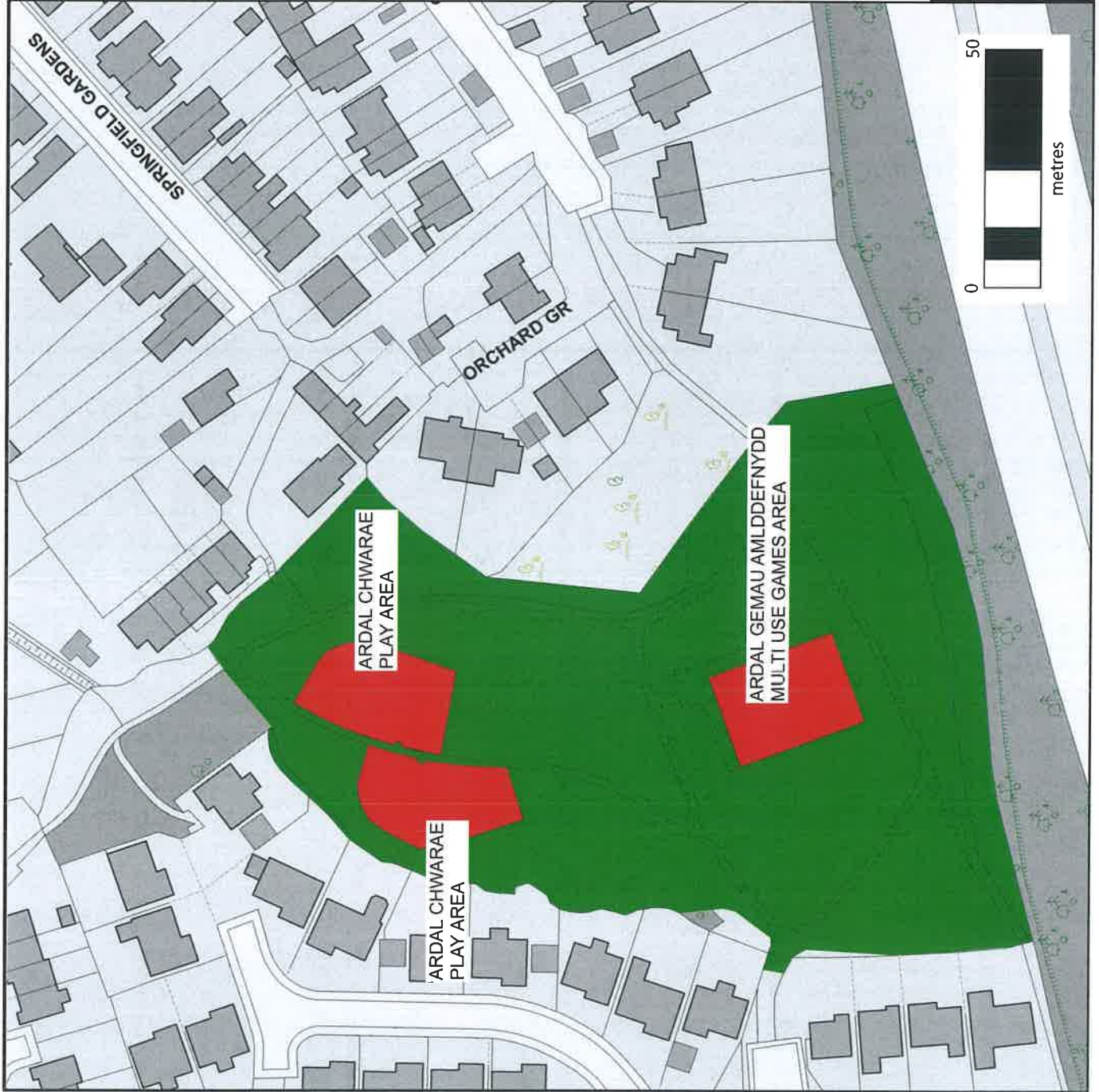
**MAN AGORED FFERM Y CWM/  
CWM FARM OPEN SPACE**

 CŴN O DAN REOLAETH/  
DOGS UNDER CONTROL

 DIM CŴN/ NO DOGS

© Crown copyright and database rights (2021).  
Ordnance Survey 100023376

This copy is produced specifically to supply County Council information NO further copies may be made.





Shara Jones

**CYNGOR SIR CAERDYDD  
CARDIFF COUNTY COUNCIL**



**CHIEF EXECUTIVE**

Paul Orders  
County Hall,  
Atlantic Wharf,  
Cardiff,  
CF10 4UW.

Neuadd y Sir,  
Glanfar Iwerydd,  
Caerdydd,  
CF10 4UW.

**GERDDI CYNCOEDI/  
CYNCOED GARDENS**

**CŴN O DAN REOLAETH/  
DOGS UNDER CONTROL**



**DIM CŴN/ NO DOGS**



© Crown copyright and database rights (2021).  
Ordnance Survey 100023376

This copy is produced specifically to supply County Council information NO further copies may be made.





**CYNGOR SIR CAERDYDD  
CARDIFF COUNTY COUNCIL**



**CHIEF EXECUTIVE**

Paul Orders

Neuadd y Sir,  
Glanfar Iwerydd,  
Caerdydd,  
CF10 4UW.

County Hall,  
Atlantic Wharf,  
Cardiff,  
CF10 4UW.

**GERDDI DESPENSER/  
DESPENSER GARDENS**

**CŴN O DAN REOLAETH/  
DOGS UNDER CONTROL**



**DIM CŴN/ NO DOGS**



© Crown copyright and database rights (2021).  
Ordnance Survey 100023376

This copy is produced specifically to supply County Council information NO further copies may be made.



Shuck Sam

**CYNGOR SIR CAERDYDD  
CARDIFF COUNTY COUNCIL**



**CHIEF EXECUTIVE**

Paul Orders

Neuadd y Sir,  
Glanfâr Iwerydd,  
Caerdydd,  
CF10 4UW.

County Hall,  
Atlantic Wharf,  
Cardiff,  
CF10 4UW.

**MAN AGORED FFORDD Y  
PORTHMYN/  
DROVERS WAY OPEN SPACE**

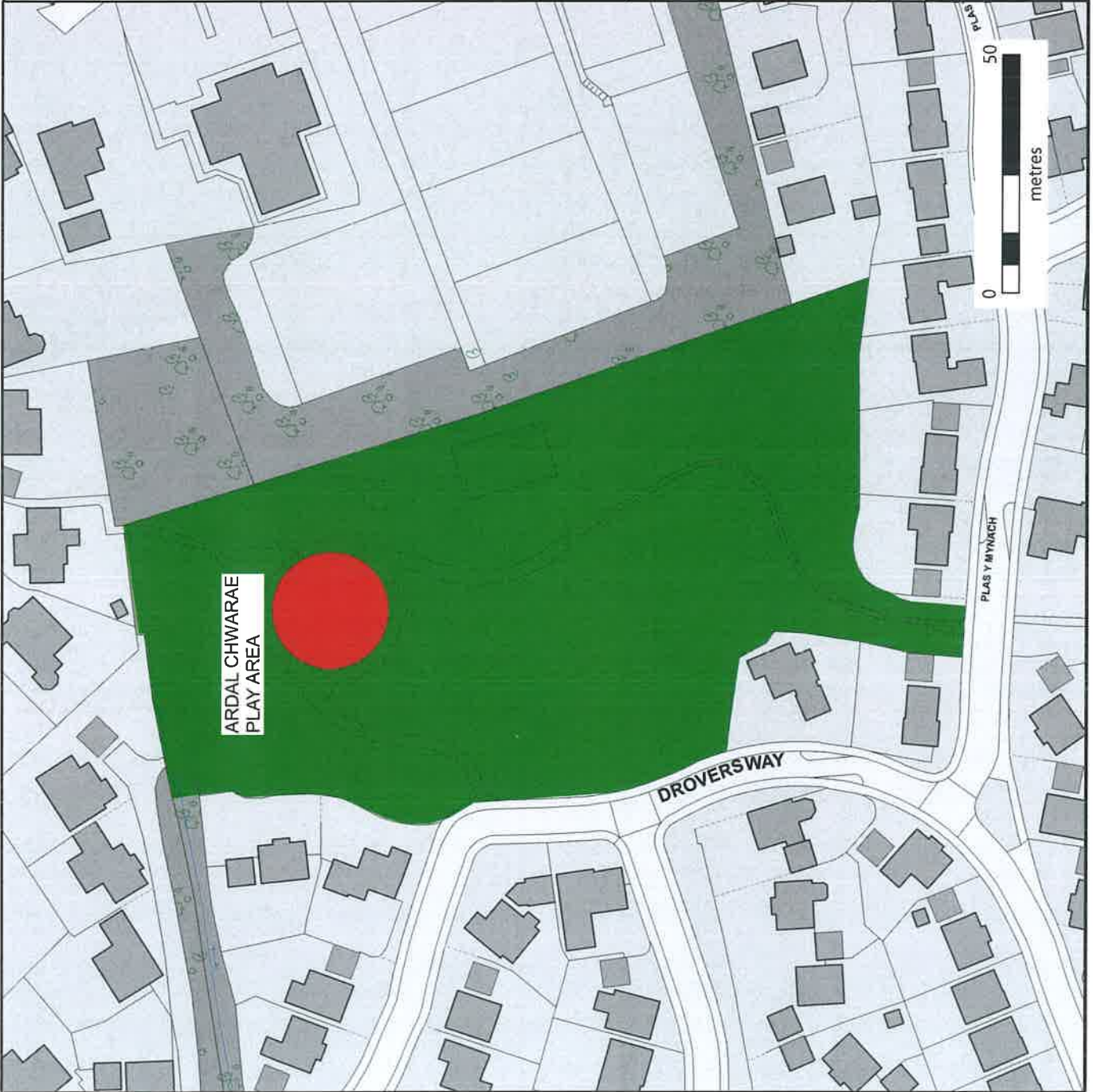


CŴN O DAN REOLAETH/  
DOGS UNDER CONTROL

DIM CŴN/ NO DOGS

© Crown copyright and database rights (2021).  
Ordnance Survey 100023376

This copy is produced specifically to supply County Council information NO further copies may be made.





**CYNGOR SIR CAERDYDD  
CARDIFF COUNTY COUNCIL**



**CHIEF EXECUTIVE**

Paul Orders

Neuadd y Sir,  
Glanfa'r Iwerydd,  
Caerdydd,  
CF10 4UW.

County Hall,  
Atlantic Wharf,  
Cardiff,  
CF10 4UW.

**ARDAL CHWARAE CLOSE EMBLEM/  
EMBLEM CLOSE PLAY AREA**

 CŴN O DAN REOLAETH/  
DOGS UNDER CONTROL

 DIM CŴN/ NO DOGS

© Crown copyright and database rights (2021).  
Ordnance Survey 100023376

This copy is produced specifically to supply County Council information NO further copies may be made.





Shiraz Gams

**CYNGOR SIR CAERDYDD  
CARDIFF COUNTY COUNCIL**



**CHIEF EXECUTIVE**

Paul Orders

County Hall,  
Atlantic Wharf,  
Cardiff,  
CF10 4UW.

**MAN AGORED RHODFA EMERSON/  
EMERSON DRIVE OPEN SPACE**

**CŴN O DAN REOLAETH/  
DOGS UNDER CONTROL**



**DIM CŴN/ NO DOGS**



© Crown copyright and database rights (2021).  
Ordnance Survey 100023376

This copy is produced specifically to supply County Council information NO further copies may be made.



Shiraz Jones

**CYNGOR SIR CAERDYDD  
CARDIFF COUNTY COUNCIL**



**CHIEF EXECUTIVE**

Paul Orders

Neuadd y Sir,  
Glantir Iwerydd,  
Caerdydd,  
CF10 4UW.

County Hall,  
Atlantic Wharf,  
Cardiff,  
CF10 4UW.

**PARC Y TYLLGOED/  
FAIRWATER PARK**

**CŴN O DAN REOLAETH/  
DOGS UNDER CONTROL**

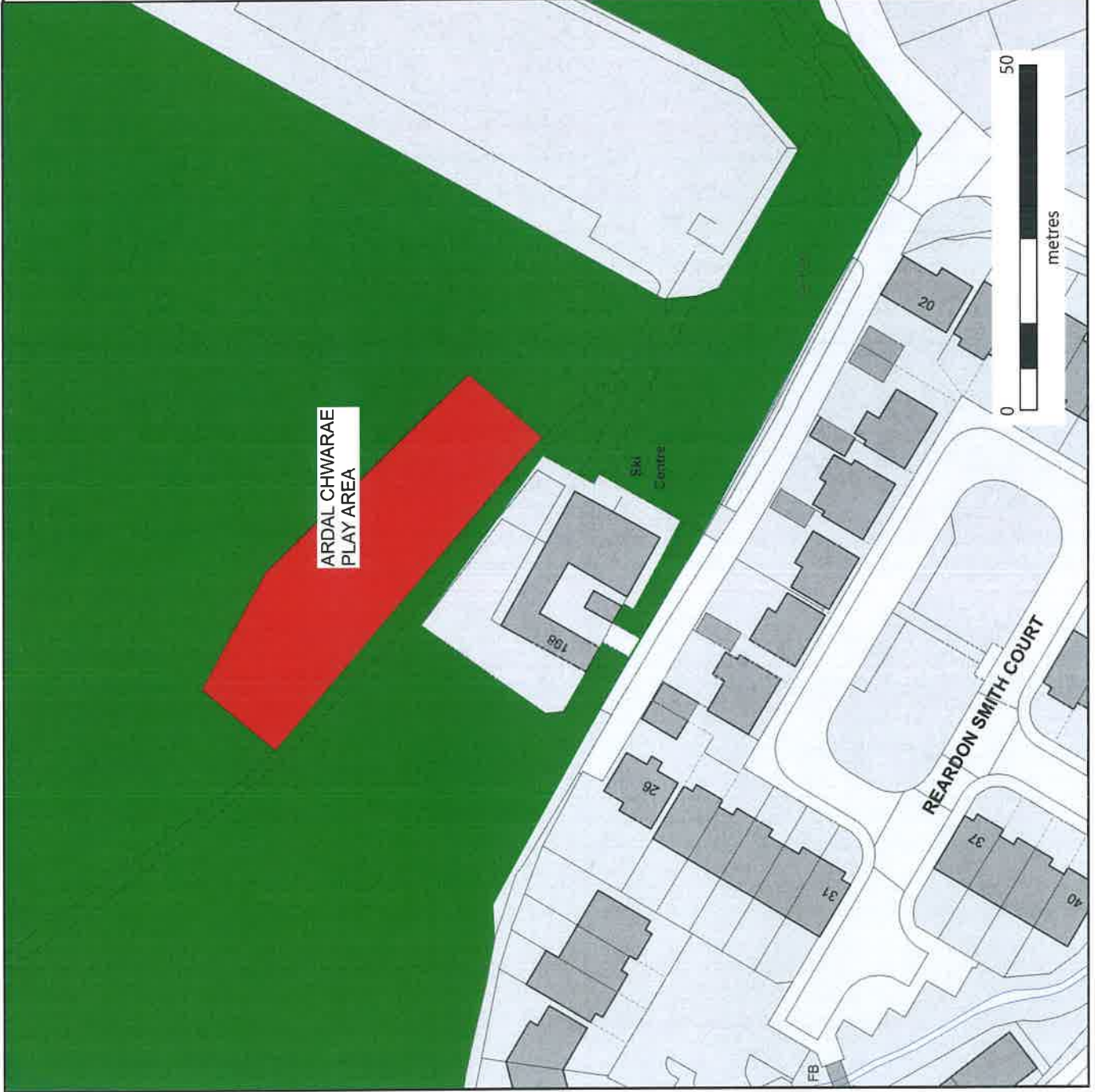


**DIM CŴN/ NO DOGS**



© Crown copyright and database rights (2021).  
Ordnance Survey 100023376

This copy is produced specifically to supply County Council information NO further copies may be made.





Shea Sam

**CYNGOR SIR CAERDYDD  
CARDIFF COUNTY COUNCIL**



**CHIEF EXECUTIVE**

Paul Orders

Neuadd y Sir,  
Glania'r Iwerydd,  
Caerdydd,  
CF10 4UW.

County Hall,  
Atlantic Wharf,  
Cardiff,  
CF10 4UW.

**ARDAL CHWARAE FFORDD BRYN  
Y PYSGOTWR/  
FISHERHILL WAY PLAY AREA**

 CŴN O DAN REOLAETH/  
DOGS UNDER CONTROL

 DIM CŴN/ NO DOGS

© Crown copyright and database rights (2021).  
Ordnance Survey 100023376

This copy is produced specifically to supply County Council information NO further copies may be made.





Sheela Sam

**CYNGOR SIR CAERDYDD  
CARDIFF COUNTY COUNCIL**



**CHIEF EXECUTIVE**

Paul Orders  
County Hall,  
Glanfa'r Iwerydd,  
Caerdydd,  
CF10 4UW.

**CAEAU CHWARAE GARTH NEWYDD/  
GARTH NEWYDD PLAYING FIELDS**

**CŴN O DAN REOLAETH/  
DOGS UNDER CONTROL**

**DIM CŴN/ NO DOGS**

© Crown copyright and database rights (2021).  
Ordnance Survey 100023376

This copy is produced specifically to supply County Council information. NO further copies may be made.



**CYNGOR SIR CAERDYDD  
CARDIFF COUNTY COUNCIL**



**CHIEF EXECUTIVE**

Paul Orders

Neuadd y Sir,  
Glanfar Iwerydd,  
Cardiff,  
CF10 4UW.

County Hall,  
Atlantic Wharf,  
Cardiff,  
CF10 4UW.

**ARDAL CHWARAE GARTH OLWG/  
GARTH OLWG PLAY AREA**

**DIM CŴN/ NO DOGS**



© Crown copyright and database rights (2021).  
Ordnance Survey 100023376

This copy is produced specifically to supply County Council information NO further copies may be made.



Shirley Jones

**CYNGOR SIR CAERDYDD  
CARDIFF COUNTY COUNCIL**




**CHIEF EXECUTIVE**

Paul Orders

County Hall,  
Atlantic Wharf,  
Cardiff,  
CF10 4UW.

**MAN AGORED GLENWOOD/  
GLENWOOD OPEN SPACE**

 CŴN O DAN REOLAETH/  
DOGS UNDER CONTROL

 DIM CŴN/ NO DOGS

© Crown copyright and database rights (2021).  
Ordnance Survey 100023376

This copy is produced specifically to supply County Council information NO further copies may be made.





**CYNGOR SIR CAERDYDD  
CARDIFF COUNTY COUNCIL**



**CHIEF EXECUTIVE**

Paul Orders

Neuadd y Sir,  
Glanfa'r Iwerydd,  
Caerdydd,  
CF10 4UW.

County Hall,  
Atlantic Wharf,  
Cardiff,  
CF10 4UW.

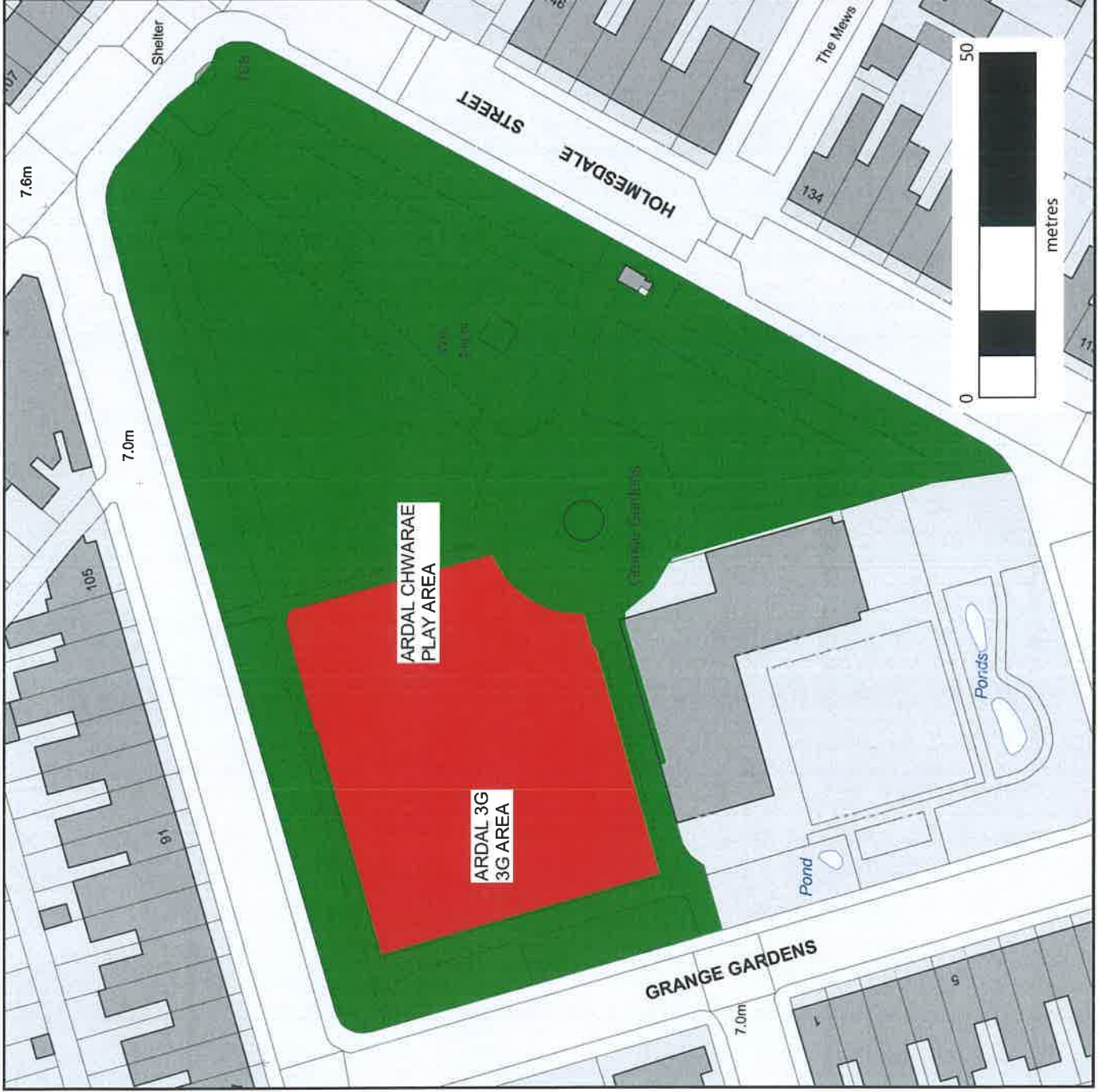
**GERDDI'R GRANGE/  
GRANGE GARDENS**

 CŴN O DAN REOLAETH/  
DOGS UNDER CONTROL

 DIM CŴN/ NO DOGS

© Crown copyright and database rights (2021).  
Ordnance Survey 100023376

This copy is produced specifically to supply County Council information NO further copies may be made.



Shirley Gwyn

**CYNGOR SIR CAERDYDD  
CARDIFF COUNTY COUNCIL**



**CHIEF EXECUTIVE**

Paul Orders

Neuadd y Sir,  
Glanfa'r Iwerydd,  
Caerdydd,  
CF10 4UW.

County Hall,  
Atlantic Wharf,  
Cardiff  
CF10 4UW.

**CAE REC HEOL GREEN FARM/  
GREEN FARM ROAD RECREATION  
GROUND**



**CŴN O DAN REOLAETH/  
DOGS UNDER CONTROL**

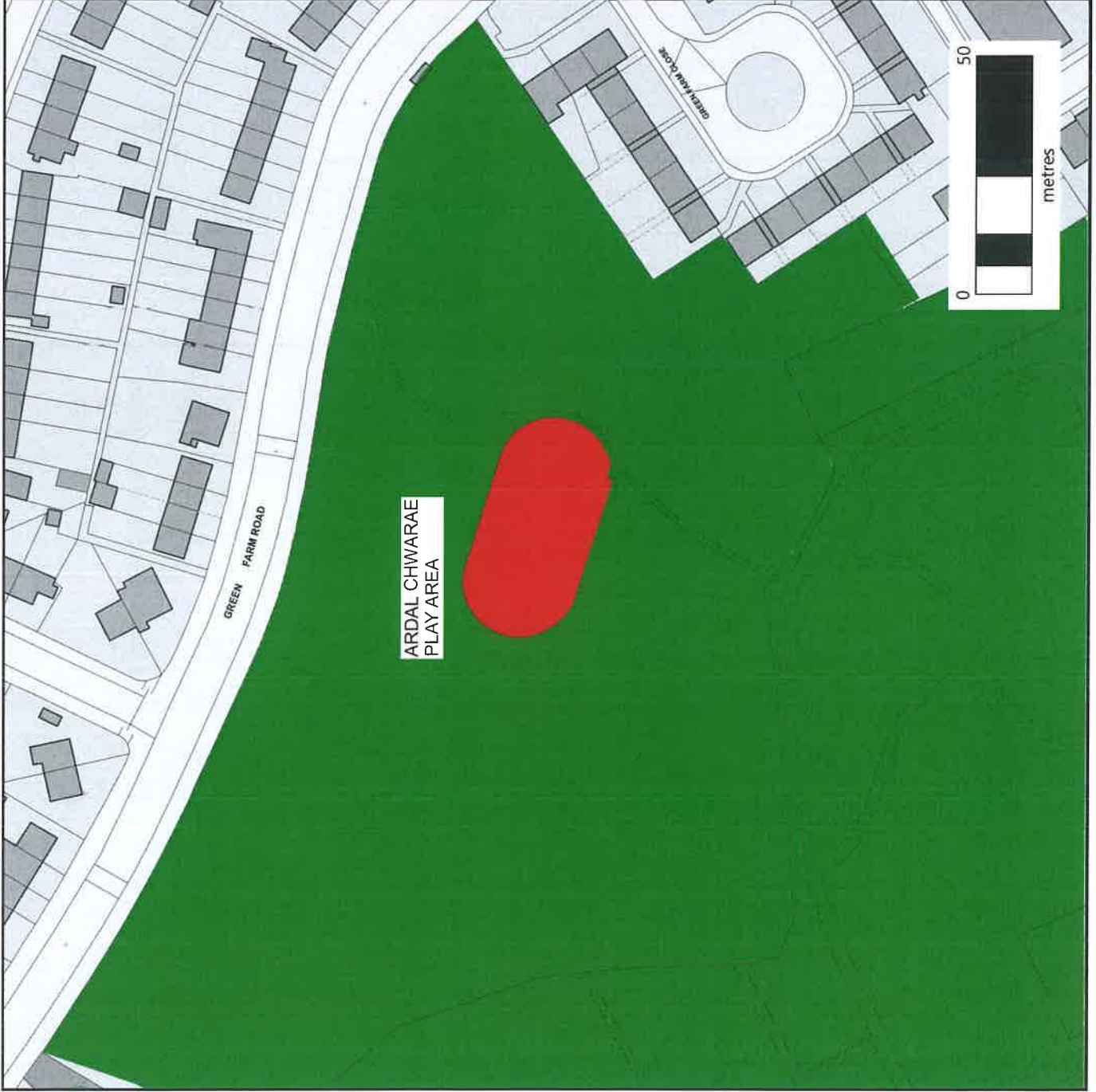


**DIM CŴN/ NO DOGS**

© Crown copyright and database rights (2021).

Ordnance Survey 100023376

This copy is produced specifically to supply County Council information NO further copies may be made.



Shiraz Sam

**CYNGOR SIR CAERDYDD  
CARDIFF COUNTY COUNCIL**



**CHIEF EXECUTIVE**

Paul Orders

Neuadd y Sir,  
Glanfa'r Iwerydd,  
Caerdydd,  
CF10 4UW.

County Hall,  
Atlantic Wharf,  
Cardiff,  
CF10 4UW.

**MAN AGORED HEOL GREENWAY/  
GREENWAY ROAD OPEN SPACE**



**CŴN O DAN REOLAETH/  
DOGS UNDER CONTROL**

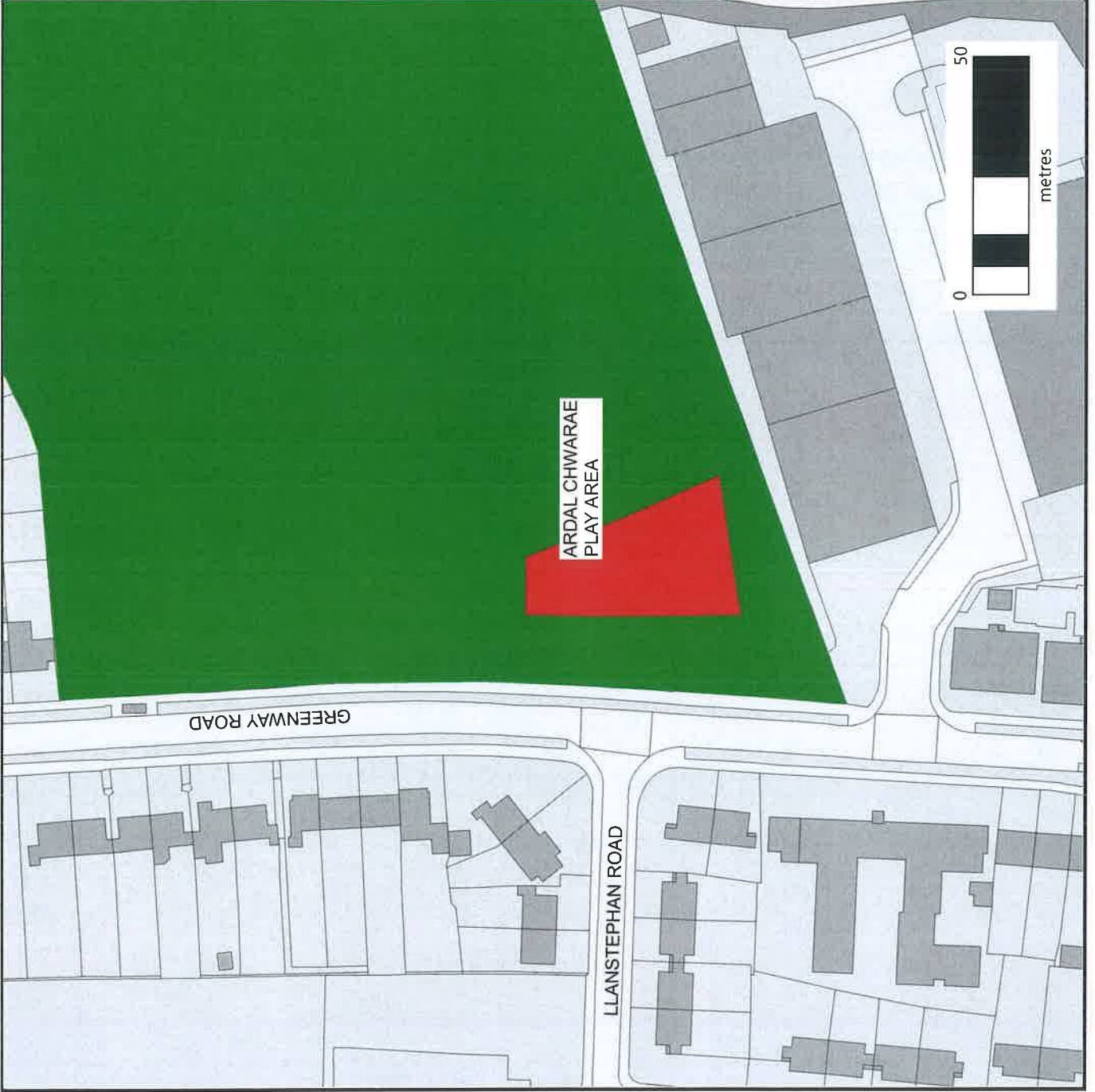


**DIM CŴN/ NO DOGS**

© Crown copyright and database rights (2021).

Ordnance Survey 100023376

This copy is produced specifically to supply County Council information NO further copies may be made.





Shir Ddwyf

**CYNGOR SIR CAERDYDD  
CARDIFF COUNTY COUNCIL**



**CHIEF EXECUTIVE**

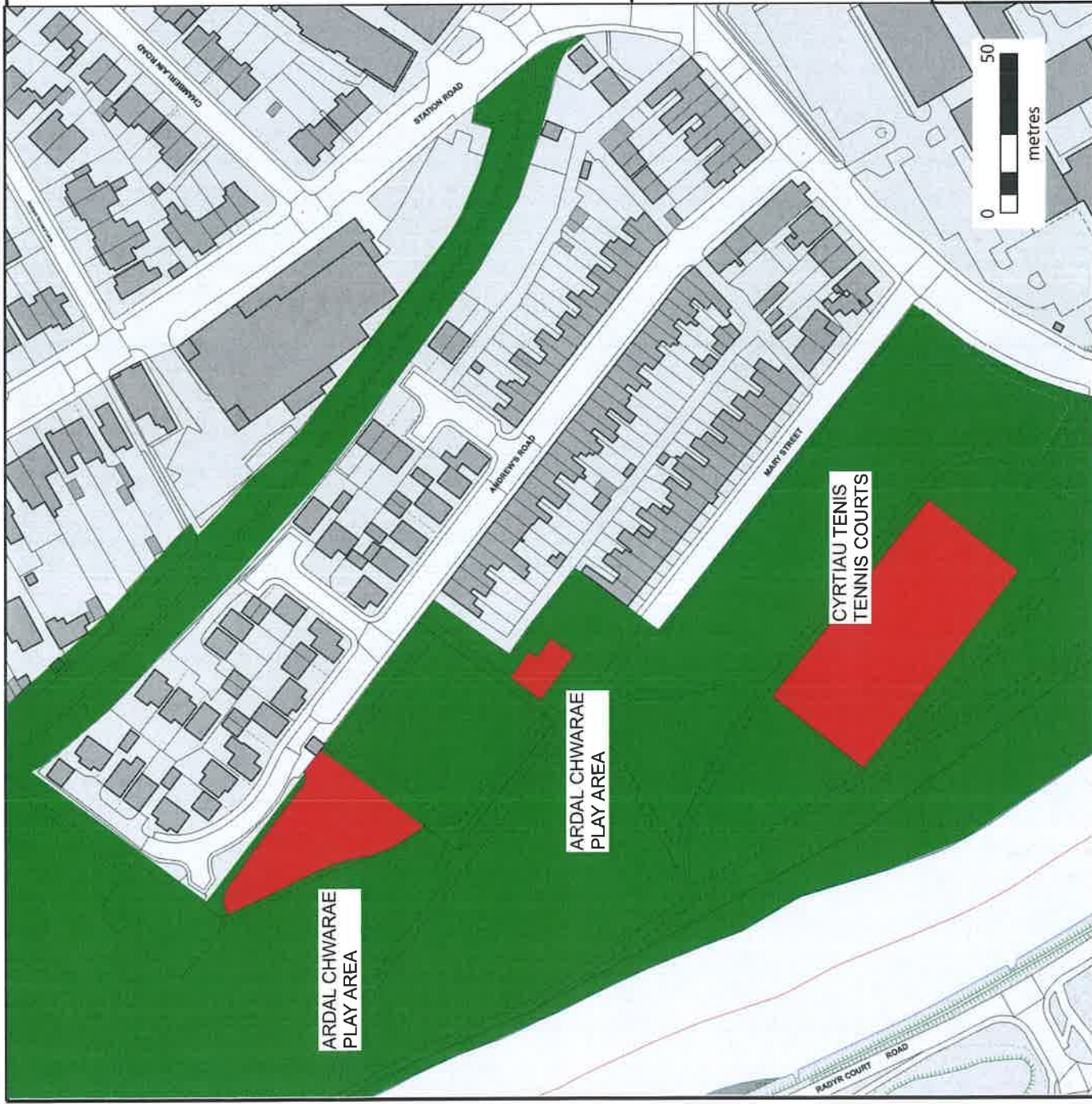
Paul Orders  
County Hall,  
Atlantic Wharf,  
Cardiff  
CF10 4UW.  
Neuadd y Sir,  
Glanfa'r Iwerydd,  
Caerdydd,  
CF10 4UW.

**PARC HAILEY/  
HAILEY PARK**

-  CŴN O DAN REOLAETH/  
DOGS UNDER CONTROL
-  DIM CŴN/ NO DOGS

© Crown copyright and database rights (2021).  
Ordnance Survey 100023376

This copy is produced specifically to supply County Council information NO further copies may be made.



Shiraz Samra

**CYNGOR SIR CAERDYDD  
CARDIFF COUNTY COUNCIL**



**CHIEF EXECUTIVE**

Paul Orders

Neuadd y Sir,  
Glantfa'r Iwerydd,  
Caerdydd,  
CF10 4UW.

County Hall,  
Atlantic Wharf,  
Cardiff,  
CF10 4UW.

**PARC HAMADRYAD/  
HAMADRYAD PARK**




**CŴN O DAN REOLAETH/  
DOGS UNDER CONTROL**



**DIM CŴN/ NO DOGS**

© Crown copyright and database rights (2021).  
Ordnance Survey 100023376

This copy is produced specifically to supply County Council information. NO further copies may be made.





Shree Jones

**CYNGOR SIR CAERDYDD**  
**CARDIFF COUNTY COUNCIL**



**CHIEF EXECUTIVE**

Paul Orders  
County Hall,  
Atlantic Wharf,  
Cardiff,  
CF10 4UW.

Neuadd y Sir,  
Glanfa'r Iwerydd,  
Caerdydd,  
CF10 4UW.

**ARDAL CHWARAE FFORDD  
HAMMOND/  
HAMMOND WAY PLAY AREA**

**CŴN O DAN REOLAETH/  
DOGS UNDER CONTROL**



**DIM CŴN/ NO DOGS**



© Crown copyright and database rights (2021).  
Ordnance Survey 100023376

This copy is produced specifically to supply County Council information NO further copies may be made.





Shiraz James

**CYNGOR SIR CAERDYDD  
CARDIFF COUNTY COUNCIL**



**CHIEF EXECUTIVE**

Paul Orders

Neuadd y Sir,  
Glantŷr, Iwerydd,  
Caerdydd,  
CF10 4UW.

County Hall,  
Atlantic Wharf,  
Cardiff,  
CF10 4UW.

**PARC Y MYNYDD BYCHAN/  
HEATH PARK**



**CŴN O DAN REOLAETH/  
DOGS UNDER CONTROL**



**DIM CŴN/ NO DOGS**

© Crown copyright and database rights (2021).

Ordnance Survey 100023376

This copy is produced specifically to supply County Council information. NO further copies may be made.



Shree Bama

**CYNGOR SIR CAERDYDD  
CARDIFF COUNTY COUNCIL**



**CHIEF EXECUTIVE**

Paul Orders

Neuadd y Sir,  
Glanfa'r Iwerydd,  
Caerdydd,  
CF10 4UW.

County Hall,  
Atlantic Wharf,  
Cardiff  
CF10 4UW.

**ARDAL CHWARAE HEOL BOOKER/  
HEOL BOOKER PLAY AREA**

**CŴN O DAN REOLAETH/  
DOGS UNDER CONTROL**



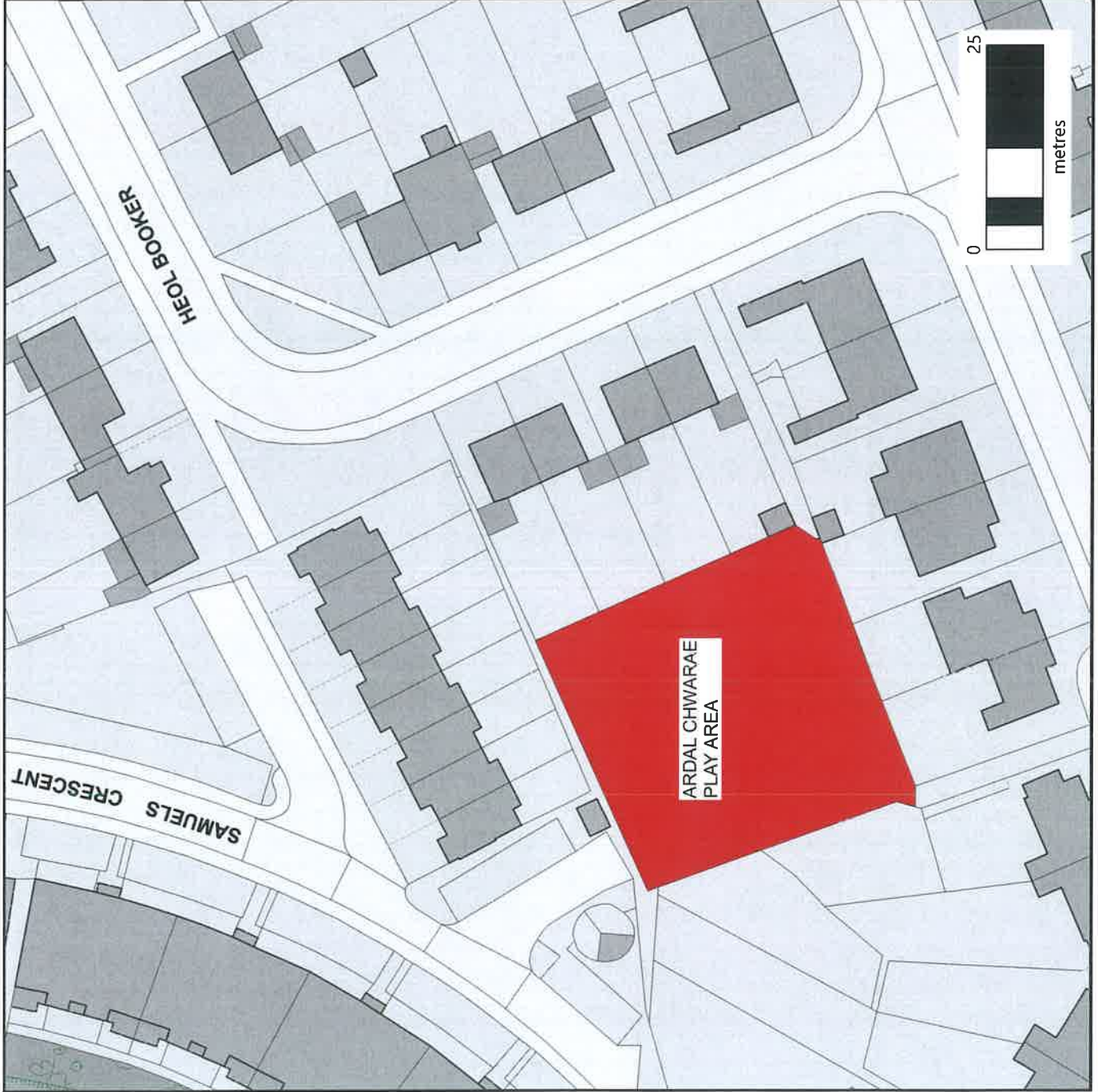
**DIM CŴN/ NO DOGS**



© Crown copyright and database rights (2021).

Ordnance Survey 100023376

This copy is produced specifically to supply County Council information NO further copies may be made.





**CYNGOR SIR CAERDYDD  
CARDIFF COUNTY COUNCIL**



**CHIEF EXECUTIVE**

Paul Orders

County Hall,  
Atlantic Wharf,  
Cardiff,  
CF10 4UW.

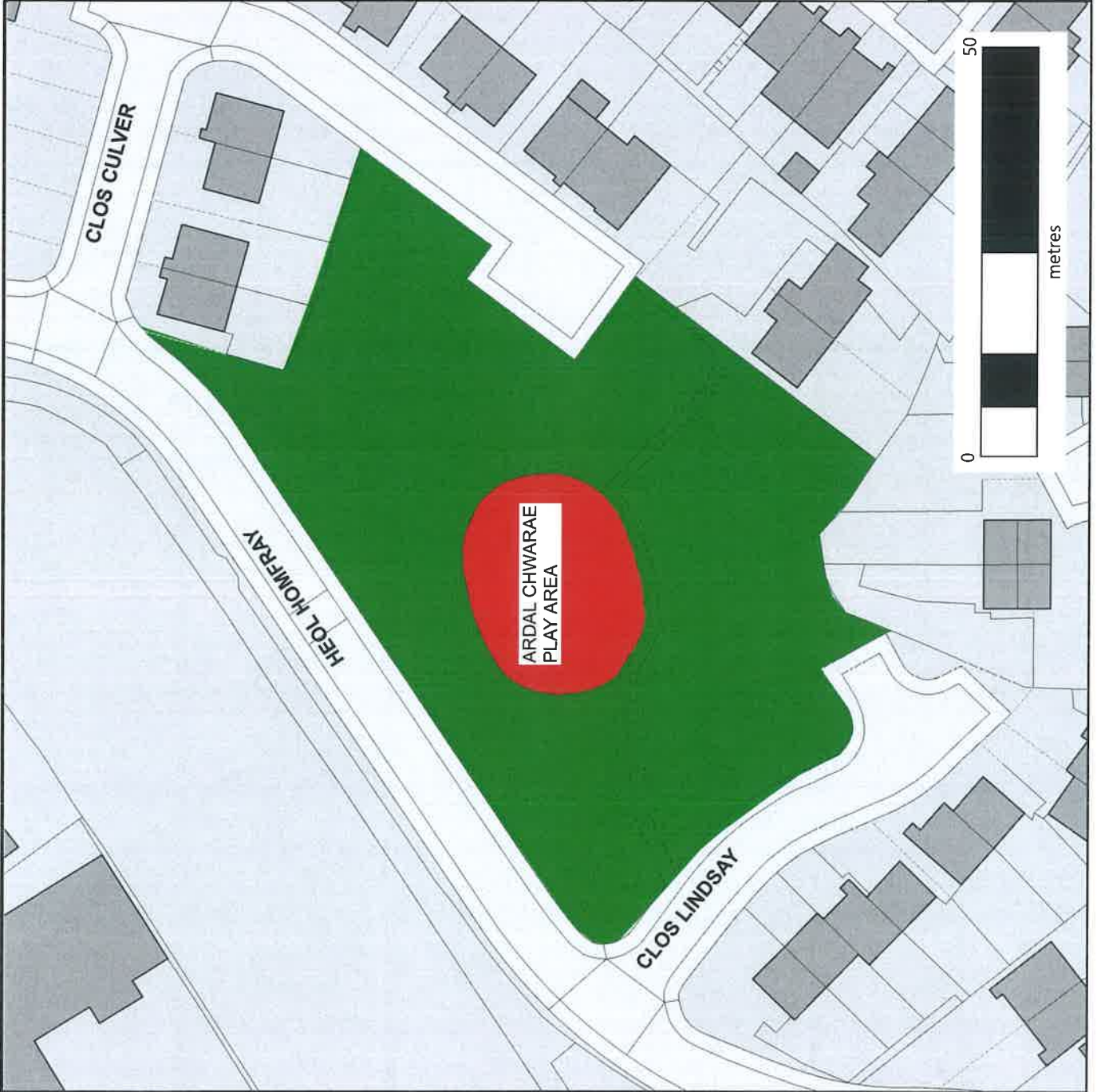
**MAN AGORED HEOL HOMFRAY/  
HEOL HOMFRAY OPEN SPACE**

 CŴN O DAN REOLAETH/  
DOGS UNDER CONTROL

 DIM CŴN/ NO DOGS

© Crown copyright and database rights (2021).  
Ordnance Survey 100023376

This copy is produced specifically to supply County  
Council information NO further copies may be made.





Shiraz Khan

**CYNGOR SIR CAERDYDD  
CARDIFF COUNTY COUNCIL**



**CHIEF EXECUTIVE**

Paul Orders

Neuadd y Sir,  
Glanfa'r Iwerydd,  
Caerdydd,  
CF10 4UW.

County Hall,  
Atlantic Wharf,  
Cardiff,  
CF10 4UW.

**MAN AGORED HEOL LLANISHEN  
FACH/  
HEOL LLANISHEN FACH OPEN  
SPACE**



**CŴN O DAN REOLAETH/  
DOGS UNDER CONTROL**



**DIM CŴN/ NO DOGS**

© Crown copyright and database rights (2021).  
Ordnance Survey 100023376

This copy is produced specifically to supply County Council information NO further copies may be made.



**CYNGOR SIR CAERDYDD  
CARDIFF COUNTY COUNCIL**



**CHIEF EXECUTIVE**

Paul Orders

Neuadd y Sir,  
Glanfar, Iwerydd,  
Caerdydd,  
CF10 4UW.

County Hall,  
Atlantic Wharf,  
Cardiff,  
CF10 4UW.

**ARDAL CHWARAE HEOL MAES  
EIRWGI/  
HEOL MAES EIRWIG PLAY AREA**

**CŴN O DAN REOLAETH/  
DOGS UNDER CONTROL**



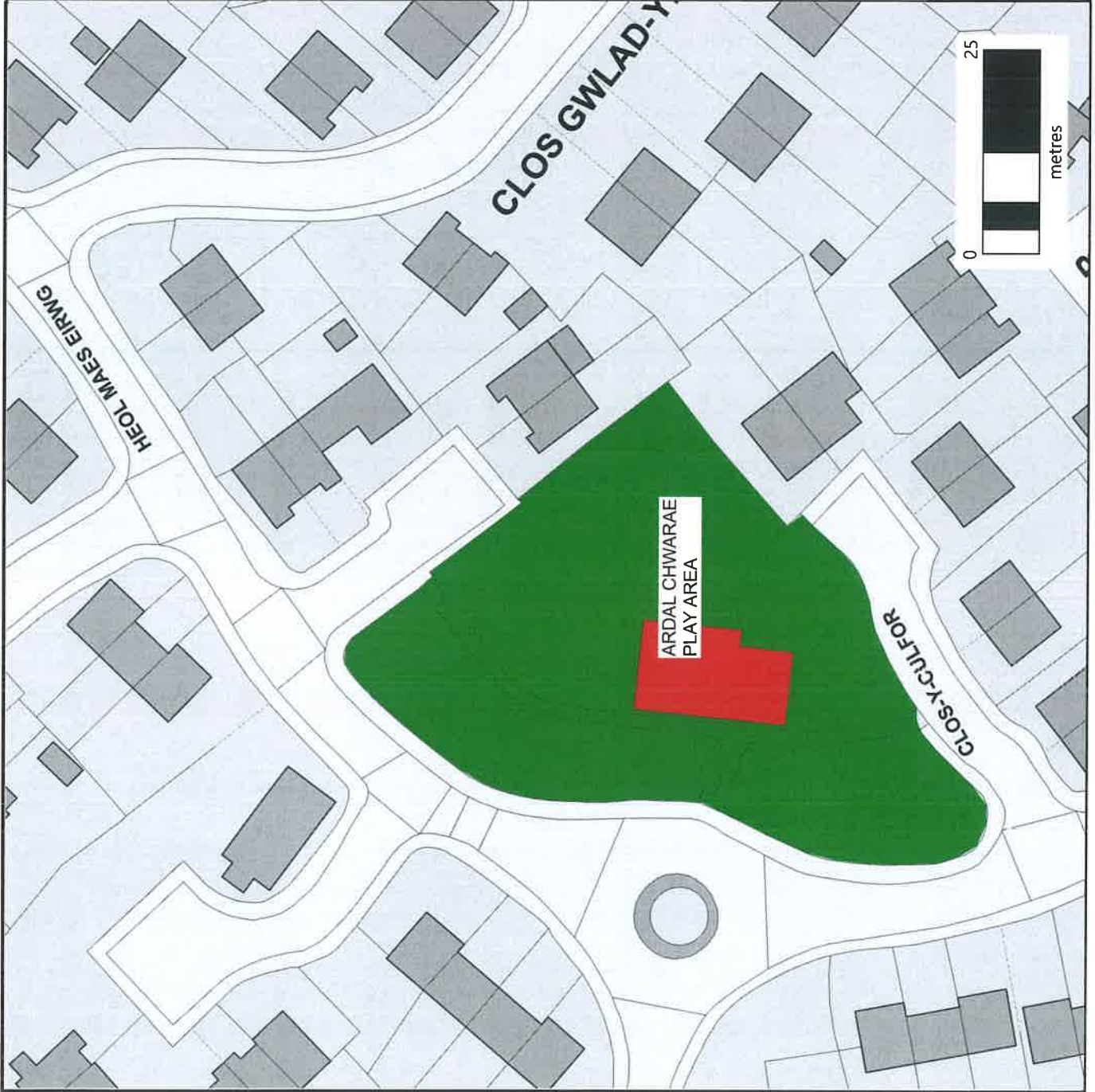
**DIM CŴN/ NO DOGS**



© Crown copyright and database rights (2021).

Ordnance Survey 100023376

This copy is produced specifically to supply County Council information NO further copies may be made.






**CYNGOR SIR CAERDYDD  
CARDIFF COUNTY COUNCIL**



**CHIEF EXECUTIVE**

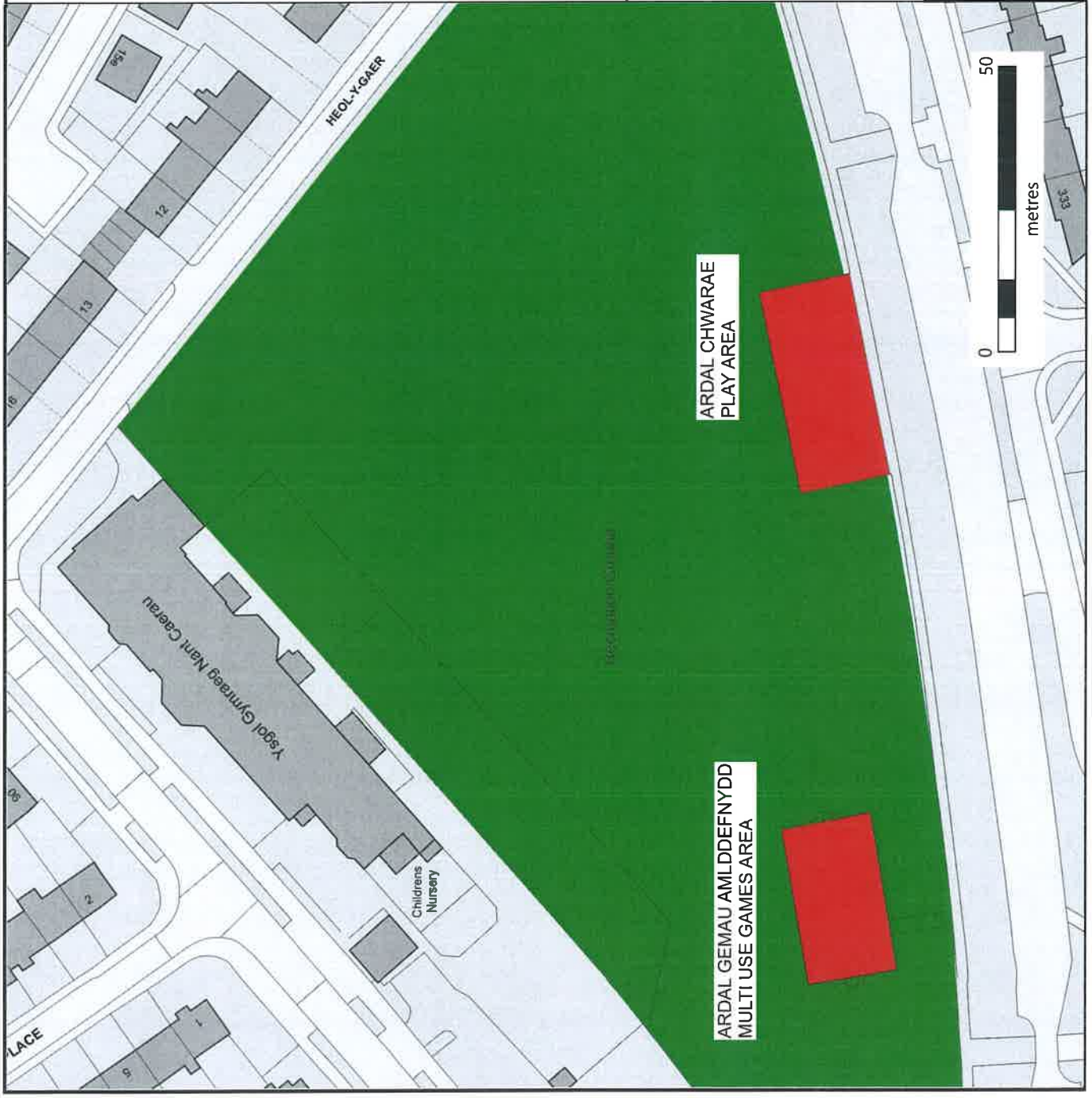
Paul Orders  
County Hall,  
Atlantic Wharf,  
Cardiff,  
CF10 4UW.

**MAN AGORED HEOL TRELAI /  
HEOL TRELAI OPEN SPACE**

-  CŴN O DAN REOLAETH/  
DOGS UNDER CONTROL
-  DIM CŴN/ NO DOGS

© Crown copyright and database rights (2021).  
Ordnance Survey 100023376

This copy is produced specifically to supply County Council information NO further copies may be made.





Shiraz Gama

**CYNGOR SIR CAERDYDD**  
**CARDIFF COUNTY COUNCIL**



**CHIEF EXECUTIVE**

Paul Orders  
County Hall,  
Atlantic Wharf,  
Cardiff,  
CF10 4UW.

Neuadd y Sir,  
Glanfa'r Iwerydd,  
Caerdydd,  
CF10 4UW.

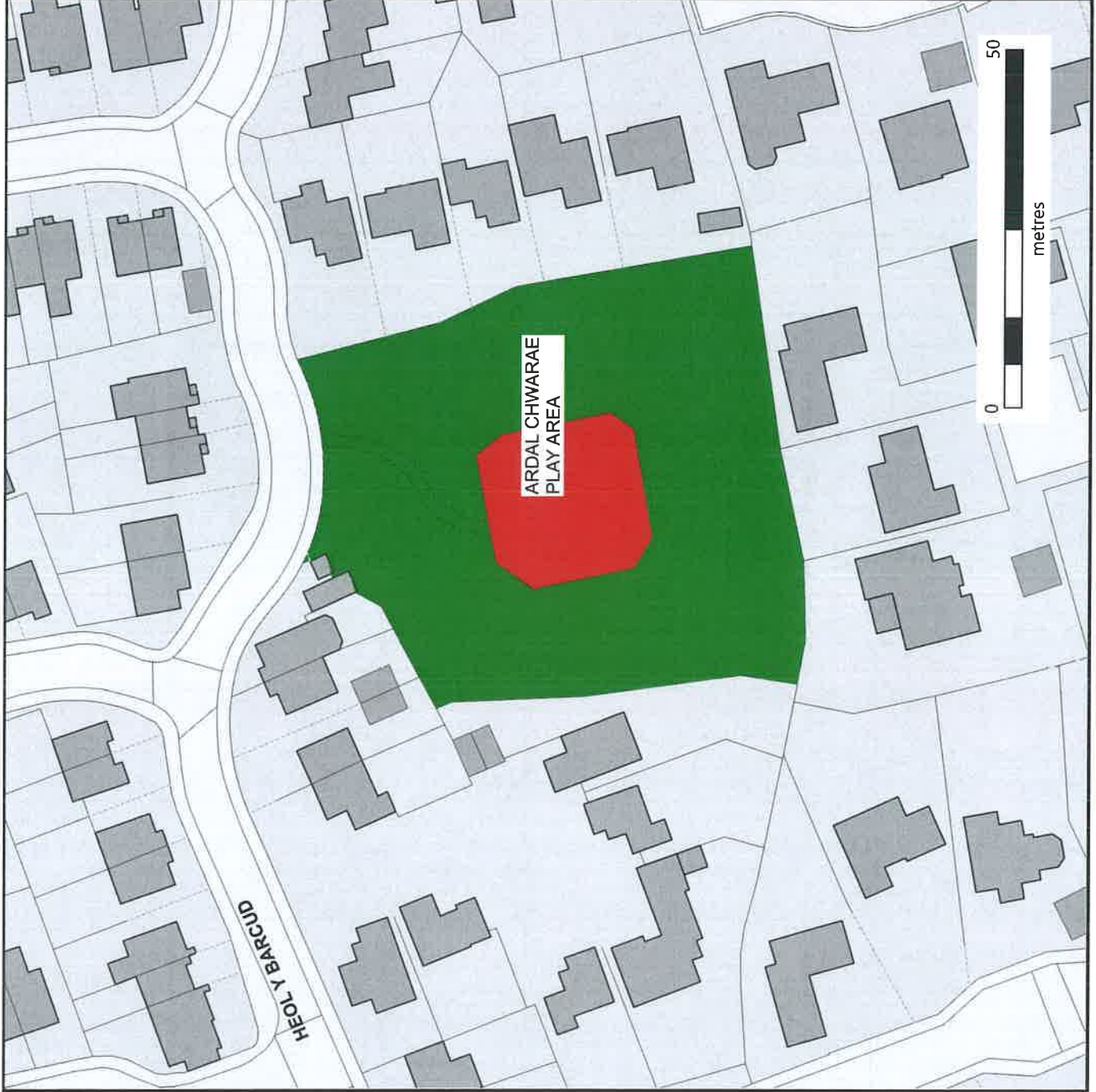
**ARDAL CHWARAE HEOL Y BARCUD  
HEOL Y BARCUD PLAY AREA**

 CŴN O DAN REOLAETH/  
DOGS UNDER CONTROL

 DIM CŴN/ NO DOGS

© Crown copyright and database rights (2021).  
Ordnance Survey 100023376

This copy is produced specifically to supply County Council information NO further copies may be made.



Shara Gwyn

**CYNGOR SIR CAERDYDD  
CARDIFF COUNTY COUNCIL**



**CHIEF EXECUTIVE**

Paul Orders

Neuadd y Sir,  
Glanfa'r Iwerydd,  
Cardiff  
CF10 4UW.

County Hall,  
Atlantic Wharf,  
Cardiff  
CF10 4UW.

**CAEAU CHWARAE HEOL Y DELYN/  
HEOL Y DELYN PLAYING FIELDS**

**CŴN O DAN REOLAETH/  
DOGS UNDER CONTROL**



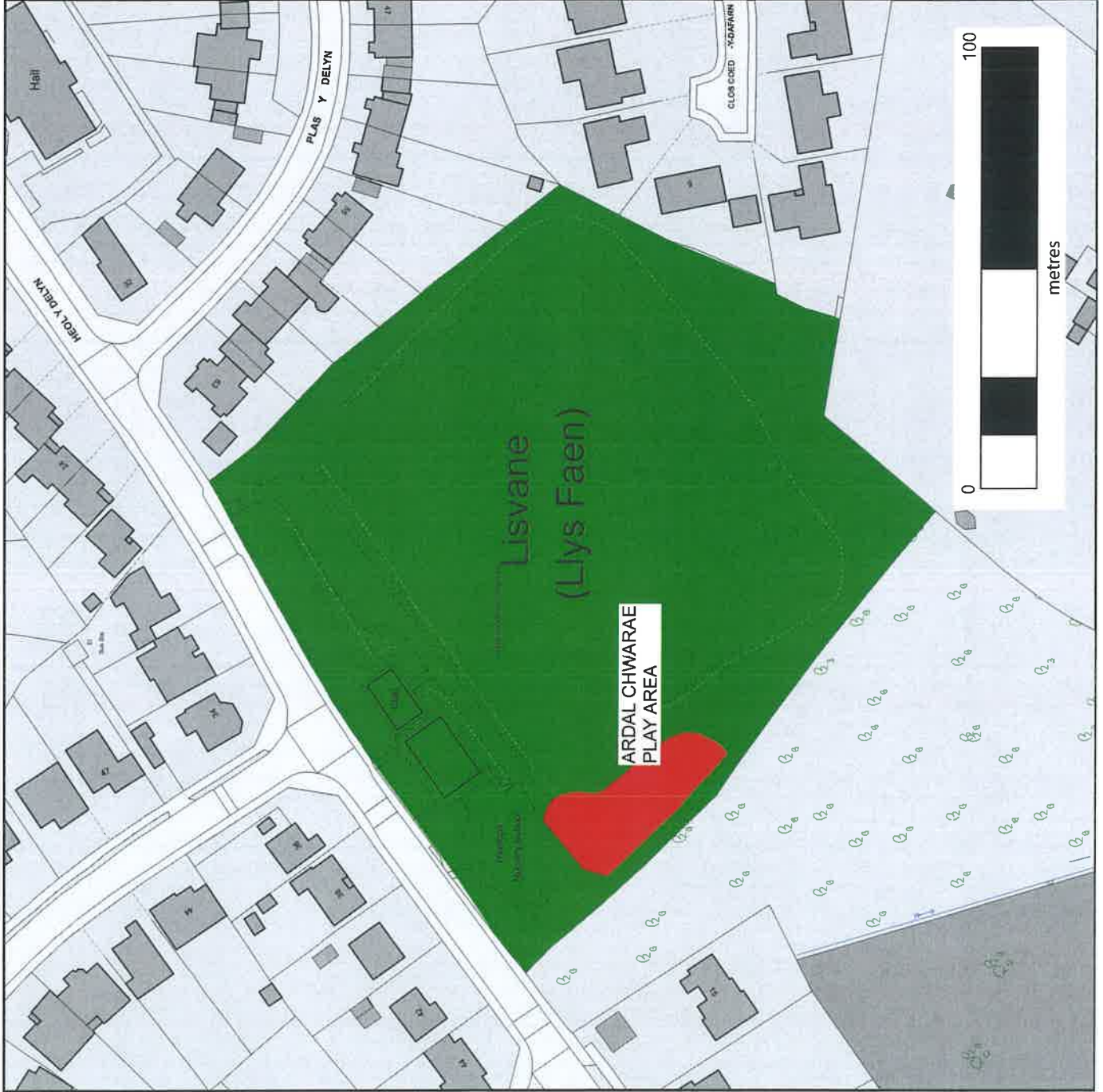
**DIM CŴN/ NO DOGS**



© Crown copyright and database rights (2021).

Ordnance Survey 100023376

This copy is produced specifically to supply County Council information NO further copies may be made.





Shona Gamm

**CYNGOR SIR CAERDYDD  
CARDIFF COUNTY COUNCIL**



**CHIEF EXECUTIVE**

Paul Orders  
County Hall,  
Atlantic Wharf,  
Cardiff,  
CF10 4UW.

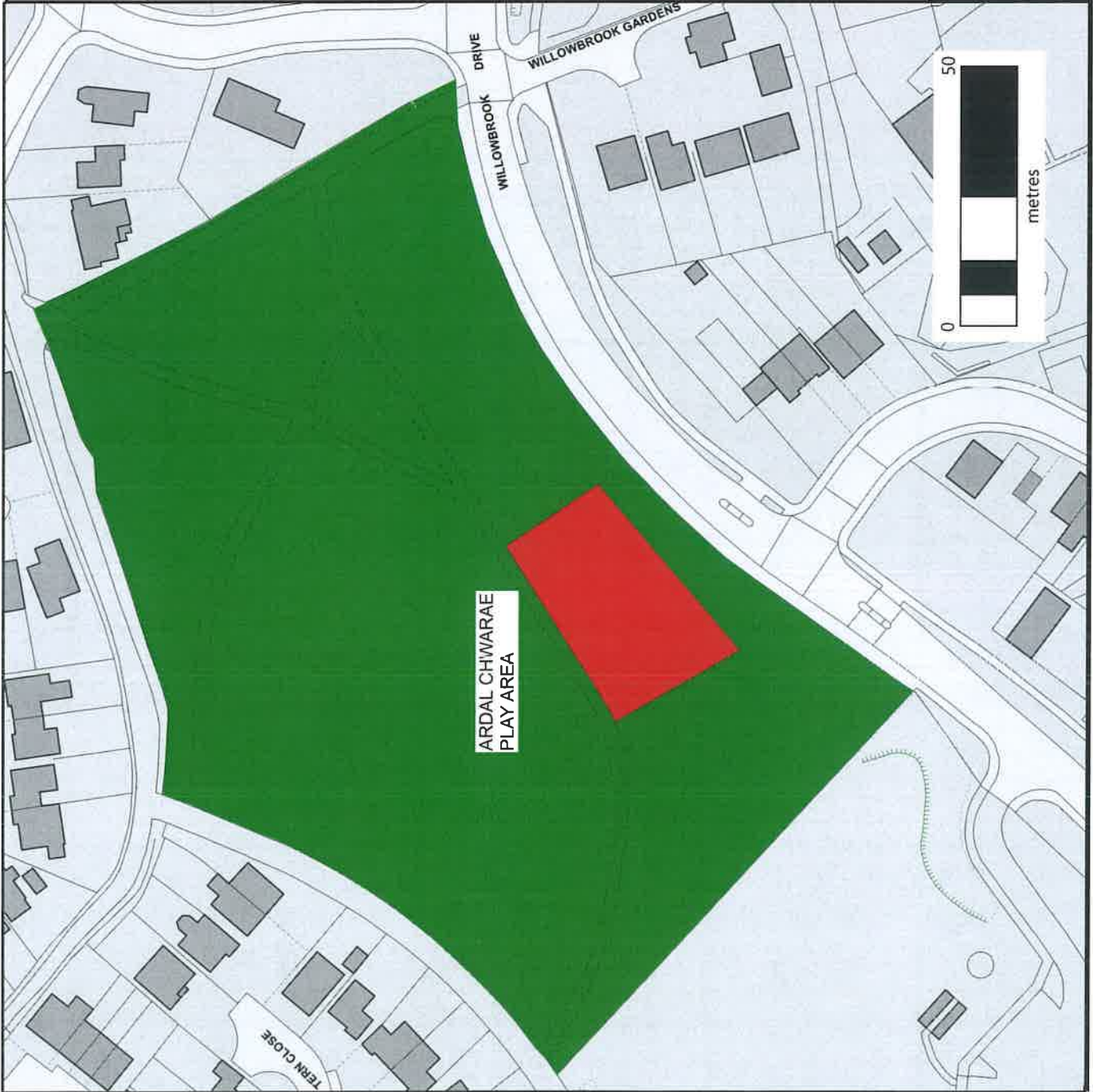
**PARC TREFTADAETH/  
HERITAGE PARK**

 CŴN O DAN REOLAETH/  
DOGS UNDER CONTROL

 DIM CŴN/ NO DOGS

© Crown copyright and database rights (2021).  
Ordnance Survey 100023376

This copy is produced specifically to supply County Council information. NO further copies may be made.



Shiraz Sam

**CYNGOR SIR CAERDYDD  
CARDIFF COUNTY COUNCIL**



**CHIEF EXECUTIVE**

Paul Orders

Neuadd y Sir,  
Glanfâr Iwerydd,  
Caerdydd,  
CF10 4UW.

County Hall,  
Atlantic Wharf,  
Cardiff,  
CF10 4UW.

**SGŴAR HODGES/  
HODGES SQUARE**

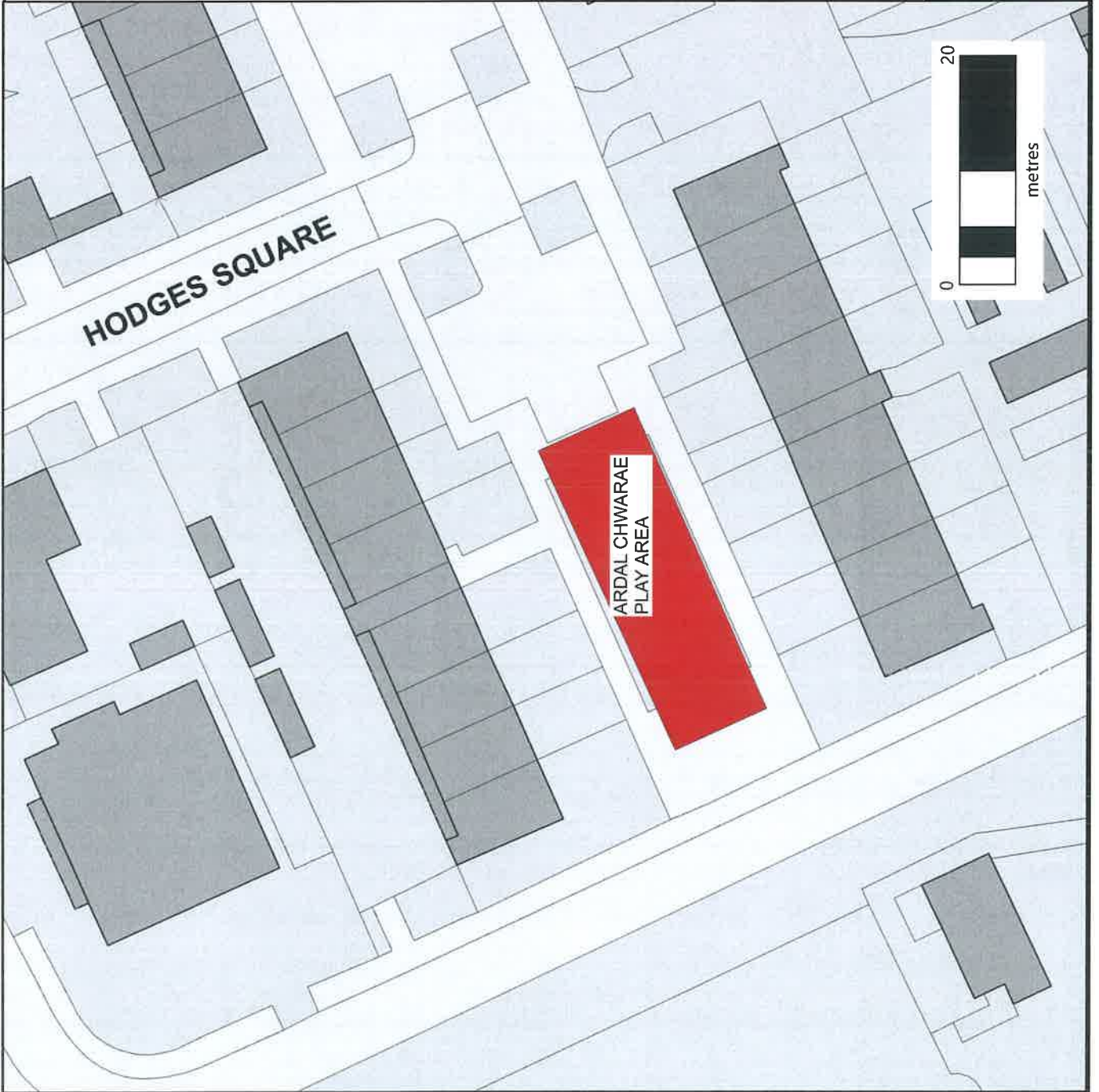


**DIM CŴNI/ NO DOGS**

© Crown copyright and database rights (2021).

Ordnance Survey 100023376

This copy is produced specifically to supply County Council information NO further copies may be made.





**CYNGOR SIR CAERDYDD  
CARDIFF COUNTY COUNCIL**



**CHIEF EXECUTIVE**

Paul Orders

Neuadd y Sir,  
Glanfa'r Iwerydd,  
Caerdydd,  
CF10 4UW.

County Hall,  
Atlantic Wharf,  
Cardiff  
CF10 4UW.

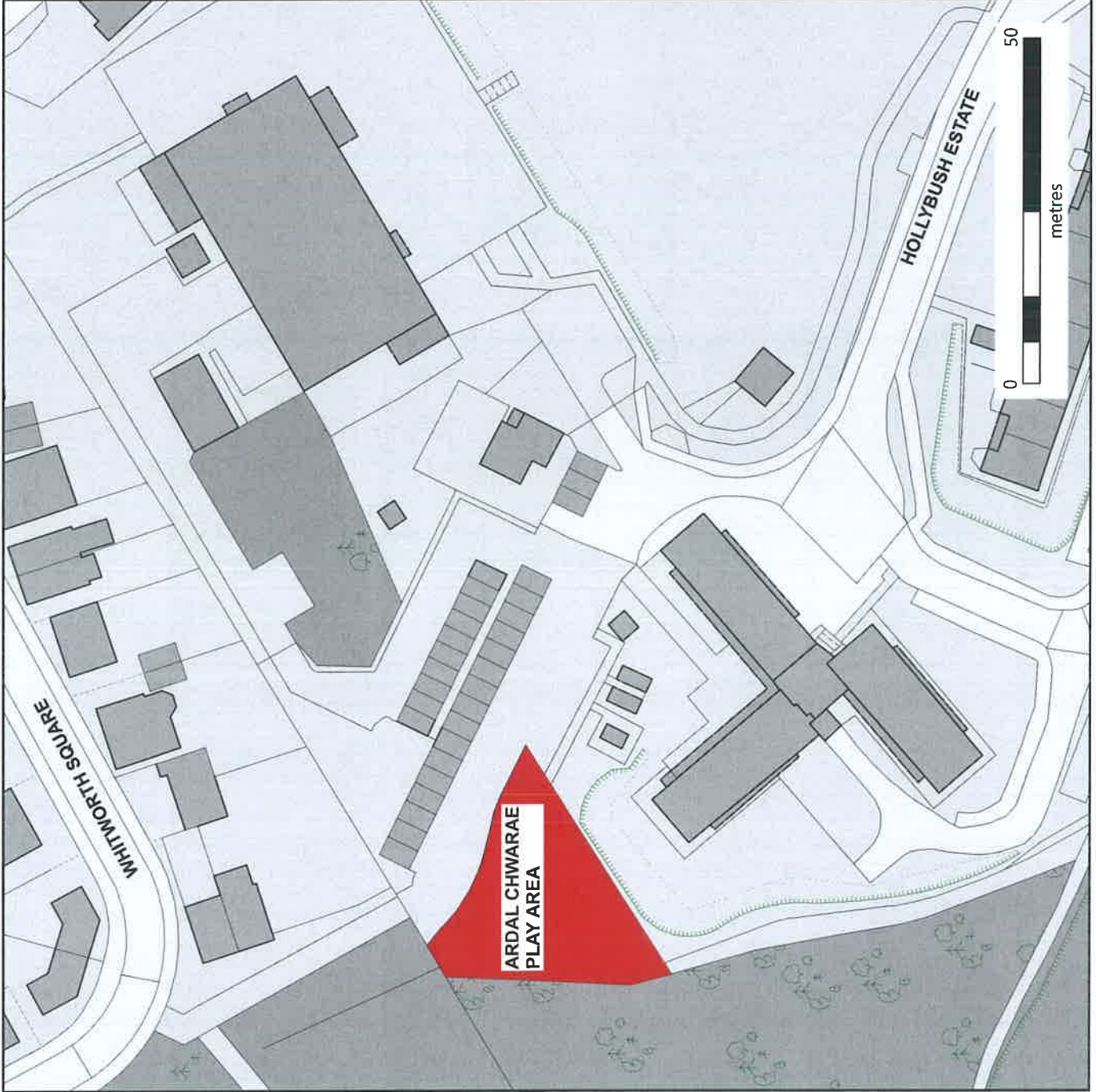
**ARDAL CHWARAE LLWYNCELYN/  
HOLLYBUSH PLAY AREA**

**DIM CŴN/ NO DOGS**



© Crown copyright and database rights (2021).  
Ordnance Survey 100023376

This copy is produced specifically to supply County Council information NO further copies may be made.



Shiraz Evans

**CYNGOR SIR CAERDYDD**  
**CARDIFF COUNTY COUNCIL**



**CHIEF EXECUTIVE**

Paul Orders

Neuadd y Sir,  
Glanfa'r Iwerydd,  
Caerdydd,  
CF10 4UW.

County Hall,  
Atlantic Wharf,  
Cardiff,  
CF10 4UW.

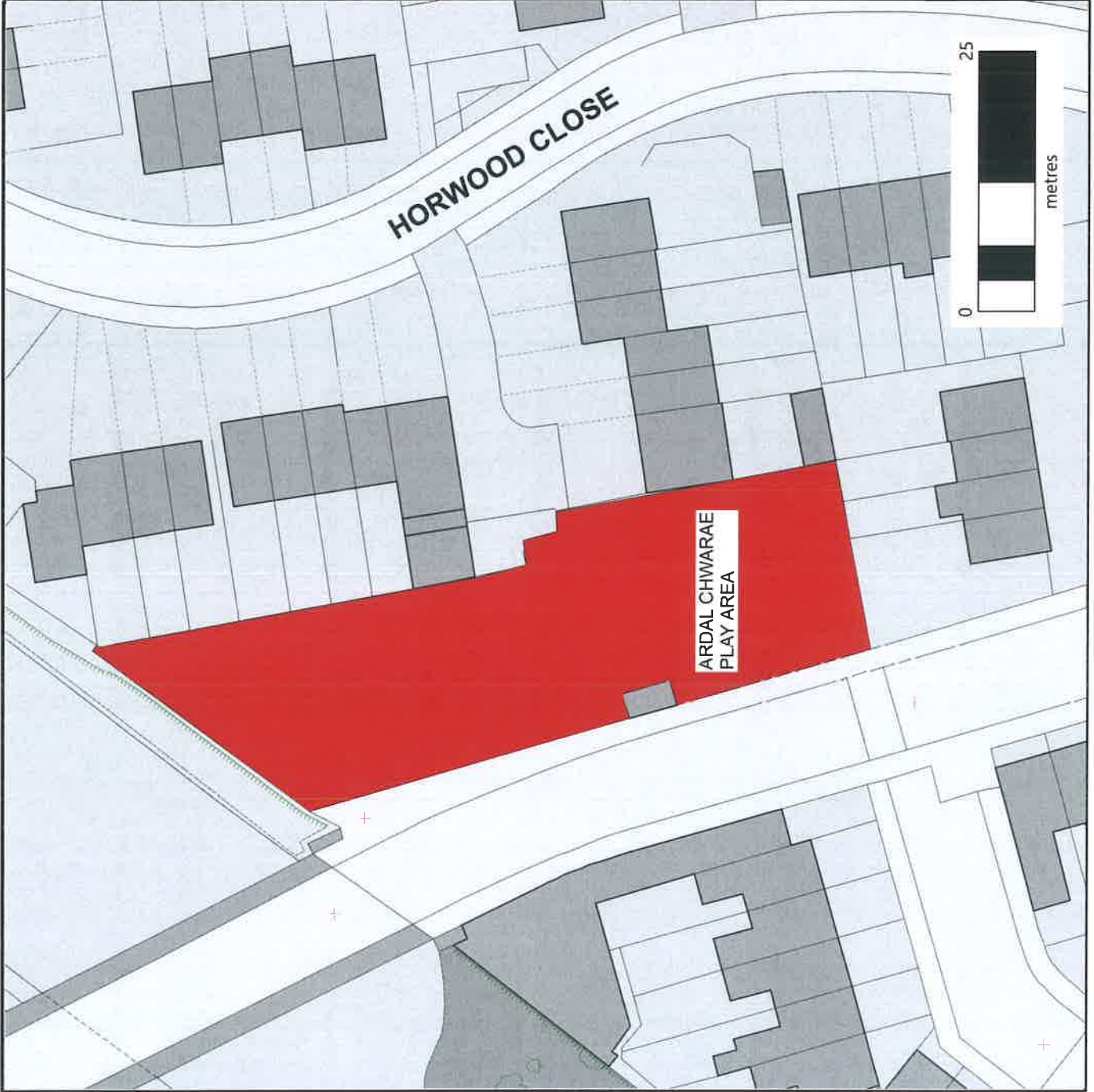
**ARDAL CHWARAE CLOS**  
**HORWOOD/**  
**HORWOOD CLOSE PLAY AREA**

**DIM CŴN/ NO DOGS**



© Crown copyright and database rights (2021).  
Ordnance Survey 100023376

This copy is produced specifically to supply County Council information NO further copies may be made.





**CYNGOR SIR CAERDYDD  
CARDIFF COUNTY COUNCIL**



**CHIEF EXECUTIVE**

Paul Orders

Neuadd y Sir,  
Glanfa'r Iwerydd,  
Caerdydd,  
CF10 4UW.

County Hall,  
Atlantic Wharf,  
Cardiff,  
CF10 4UW.

**ARDAL CHWARAE HEOL Y BONT  
HAEARN/  
IRONBRIDGE ROAD PLAY AREA**

 CŴN O DAN REOLAETH/  
DOGS UNDER CONTROL

 DIM CŴN/ NO DOGS

© Crown copyright and database rights (2021).  
Ordnance Survey 100023376

This copy is produced specifically to supply County Council information NO further copies may be made.



Shua Yama

**CYNGOR SIR CAERDYDD  
CARDIFF COUNTY COUNCIL**




**CHIEF EXECUTIVE**

Paul Orders

Neuadd y Sir,  
Glanfa'r Iwerydd,  
Caerdydd,  
CF10 4UW.

County Hall,  
Atlantic Wharf,  
Cardiff,  
CF10 4UW.

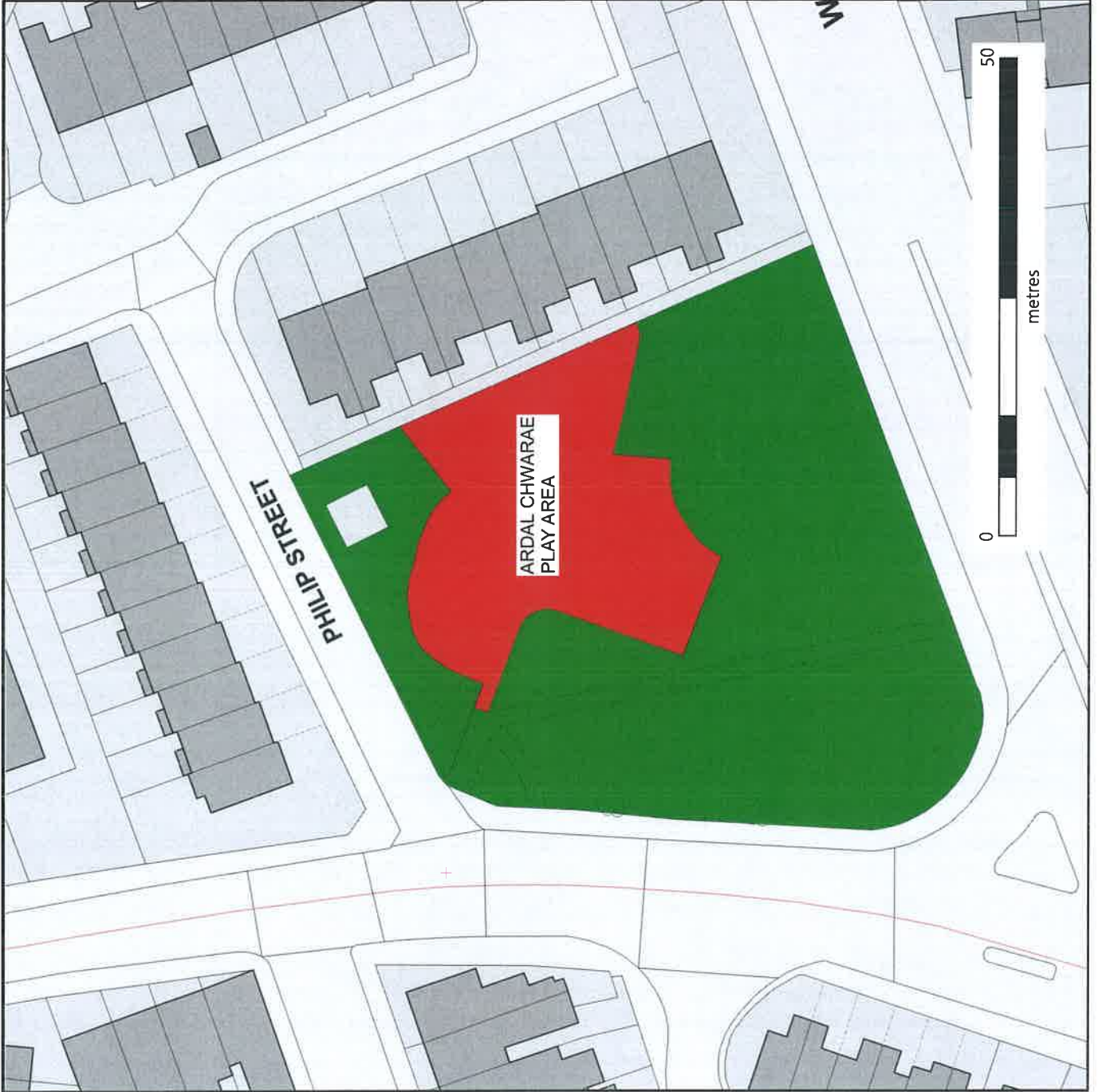
**GERDDI KITCHENER/  
KITCHENER GARDENS**

 CŴN O DAN REOLAETH/  
DOGS UNDER CONTROL

 DIM CŴN/ NO DOGS

© Crown copyright and database rights (2021).  
Ordnance Survey 100029376

This copy is produced specifically to supply County Council information NO further copies may be made.





Shara Sam

**CYNGOR SIR CAERDYDD  
CARDIFF COUNTY COUNCIL**



**CHIEF EXECUTIVE**

Paul Orders  
Neuadd y Sir,  
Glanfa'r Iwerydd,  
Caerdydd,  
CF10 4UW.  
County Hall,  
Atlantic Wharf,  
Cardiff,  
CF10 4UW.

**PARC LASCELLES/  
LASCELLES PARK**

 CŴN O DAN REOLAETH/  
DOGS UNDER CONTROL

 DIM CŴN/ NO DOGS

© Crown copyright and database rights (2021).  
Ordnance Survey 100023376

This copy is produced specifically to supply County Council information NO further copies may be made.



Shiraz Samra

**CYNGOR SIR CAERDYDD  
CARDIFF COUNTY COUNCIL**



**CHIEF EXECUTIVE**

Paul Orders  
County Hall,  
Atlantic Wharf,  
Cardiff,  
CF10 4UW.

**CAEAU LLANDAFF/  
LLANDAFF FIELDS**

-  CŴN O DAN REOLAETH/  
DOGS UNDER CONTROL
-  DIM CŴN/ NO DOGS

© Crown copyright and database rights (2021).  
Ordnance Survey 100023376

This copy is produced specifically to supply County Council information NO further copies may be made.





Shreeanna

**CYNGOR SIR CAERDYDD  
CARDIFF COUNTY COUNCIL**



**CHIEF EXECUTIVE**

Paul Orders

Neuadd y Sir,  
Glanfar Iwerydd,  
Caerdydd,  
CF10 4UW.

County Hall,  
Atlantic Wharf,  
Cardiff,  
CF10 4UW.

**PARC LLANISIEN/  
LLANISHEN PARK**

**CŴN O DAN REOLAETH/  
DOGS UNDER CONTROL**



**DIM CŴN/ NO DOGS**



© Crown copyright and database rights (2021).

Ordnance Survey 100023376

This copy is produced specifically to supply County Council information NO further copies may be made.



**CYNGOR SIR CAERDYDD  
CARDIFF COUNTY COUNCIL**



**CHIEF EXECUTIVE**

Paul Orders

Neuadd y Sir,  
Glanfa'r Iwerydd,  
Caerdydd,  
CF10 4UW.

County Hall,  
Atlantic Wharf,  
Cardiff,  
CF10 4UW.

**PARC Y MAENDY/ MAINDY PARK**



**CŴN O DAN REOLAETH/  
DOGS UNDER CONTROL**

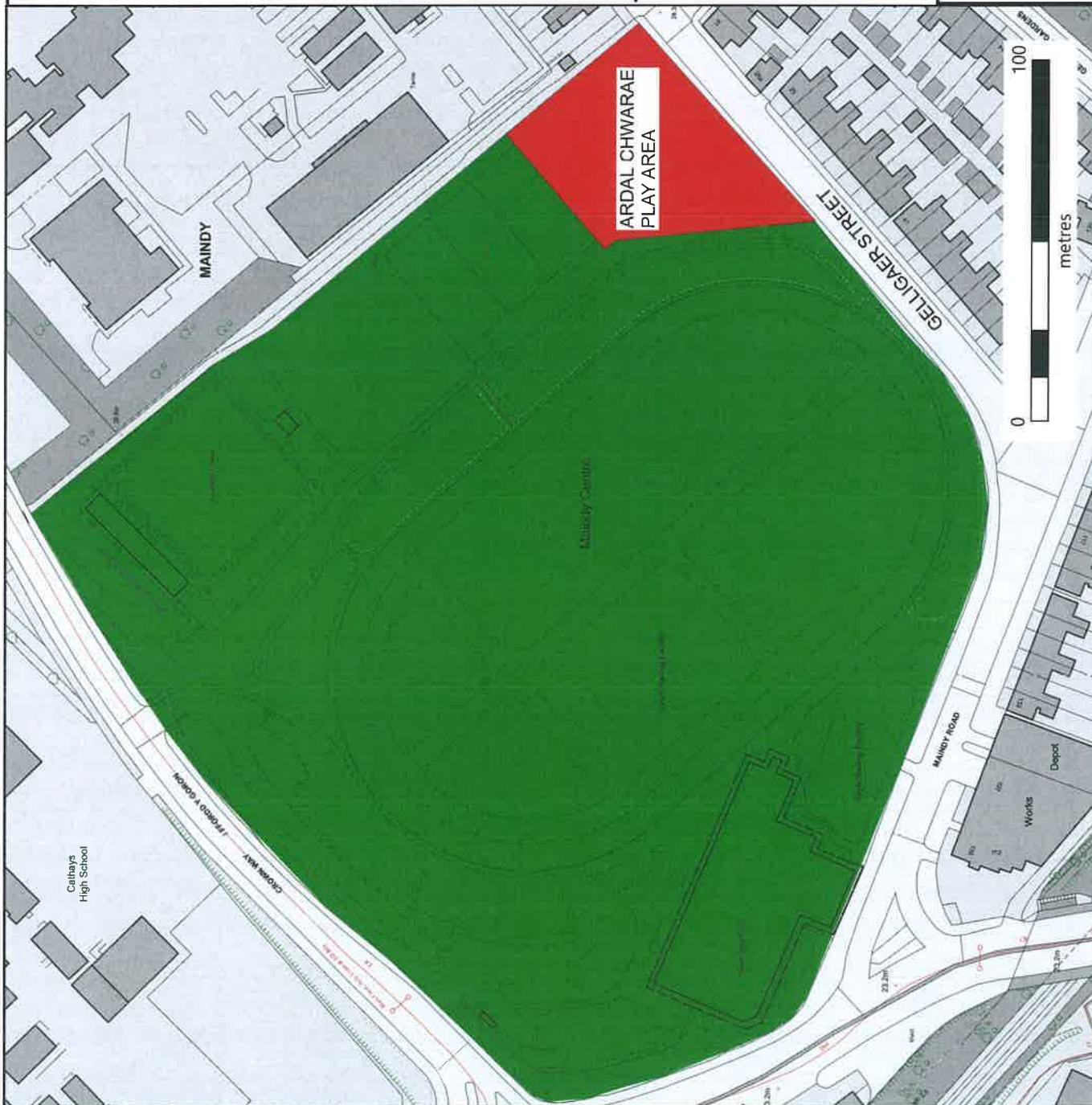


**DIM CŴN/ NO DOGS**

© Crown copyright and database rights (2021).

Ordnance Survey 100023376

This copy is produced specifically to supply County Council information NO further copies may be made.





**CYNGOR SIR CAERDYDD  
CARDIFF COUNTY COUNCIL**



**CHIEF EXECUTIVE**

Paul Orders

Neuadd y Sir,  
Glantaf Iwerydd,  
Caerdydd,  
CF10 4UW.

County Hall,  
Atlantic Wharf,  
Cardiff,  
CF10 4UW.

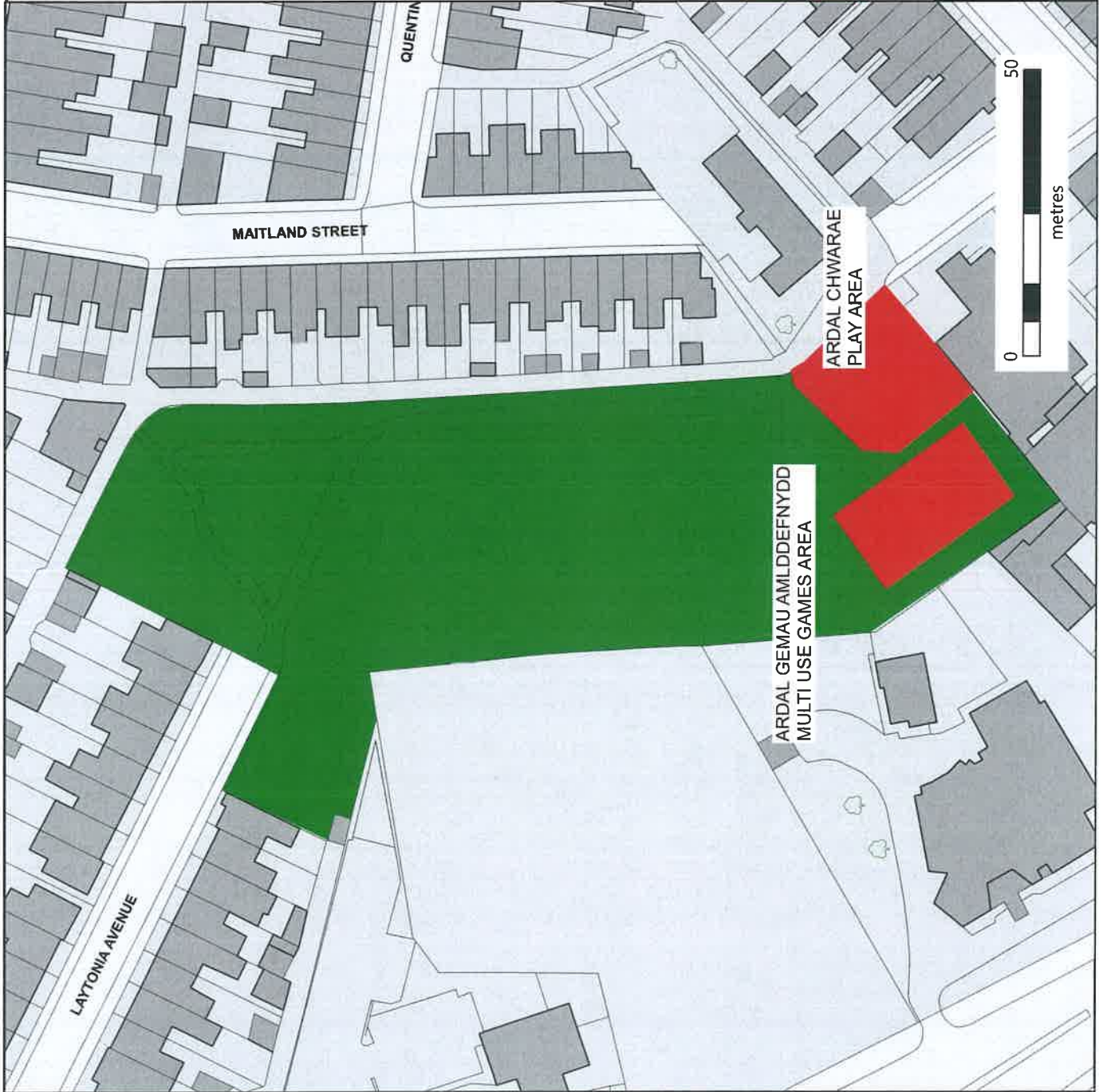
**PARC MAITLAND  
MAITLAND PARK**

**CŴN O DAN REOLAETH/  
DOGS UNDER CONTROL**

**DIM CŴN/ NO DOGS**

© Crown copyright and database rights (2021).  
Ordnance Survey 100023376

This copy is produced specifically to supply County Council information NO further copies may be made.



Steve Jones

**CYNGOR SIR CAERDYDD  
CARDIFF COUNTY COUNCIL**



**CHIEF EXECUTIVE**

Paul Orders  
Neuadd y Sir,  
Glanfa'r Iwerydd,  
Caerdydd,  
CF10 4UW.  
County Hall,  
Atlantic Wharf,  
Cardiff,  
CF10 4UW.

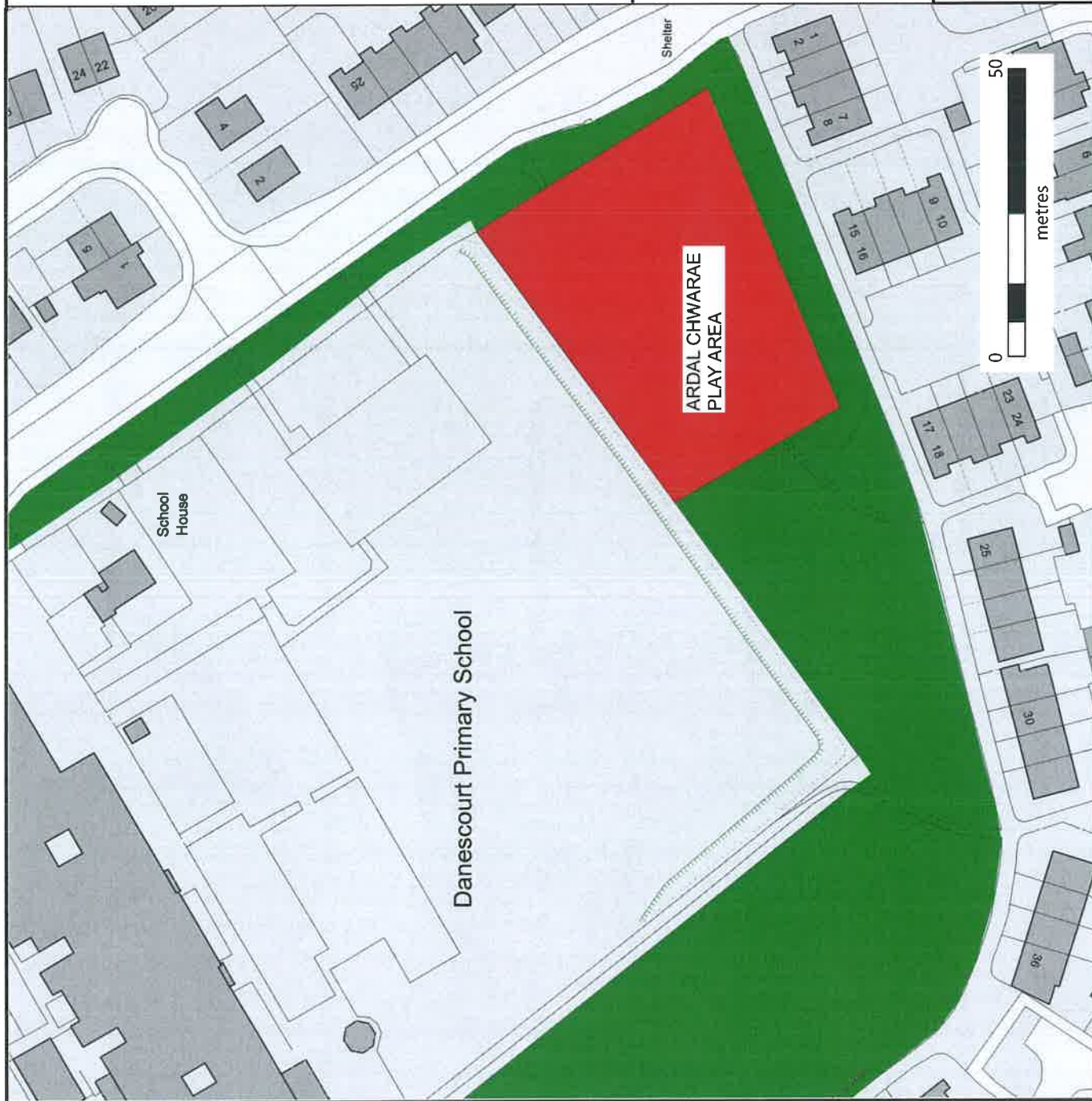
**MAN AGORED RHODFA MATTHEW  
MATTHEW WALK OPEN SPACE**

 CŴN O DAN REOLAETH/  
DOGS UNDER CONTROL

 DIM CŴN/ NO DOGS

© Crown copyright and database rights (2021).  
Ordnance Survey 100023376

This copy is produced specifically to supply County Council information NO further copies may be made.





**CYNGOR SIR CAERDYDD  
CARDIFF COUNTY COUNCIL**



**CHIEF EXECUTIVE**

Paul Orders

Neuadd y Sir,  
Glanfa'r Iwerydd,  
Caerdydd,  
CF10 4UW.

County Hall,  
Atlantic Wharf,  
Cardiff,  
CF10 4UW.

**CAE REC FFORDD Y FELIN/  
MILL ROAD RECREATION GROUND**



**CŴN O DAN REOLAETH/  
DOGS UNDER CONTROL**

**DIM CŴN/ NO DOGS**

© Crown copyright and database rights (2021)  
Ordnance Survey 100023376

This copy is produced specifically to supply County Council information NO further copies may be made.



**CYNGOR SIR CAERDYDD  
CARDIFF COUNTY COUNCIL**



**CHIEF EXECUTIVE**

Paul Orders

Neuadd y Sir,  
Glanfa'r Iwerydd,  
Caerdydd,  
CF10 4UW.

County Hall,  
Atlantic Wharf,  
Cardiff,  
CF10 4UW.

**MAN AGORED RHODFA MILLHEATH/  
MILLHEATH DRIVE OPEN SPACE**

**CŴN O DAN REOLAETH/  
DOGS UNDER CONTROL**

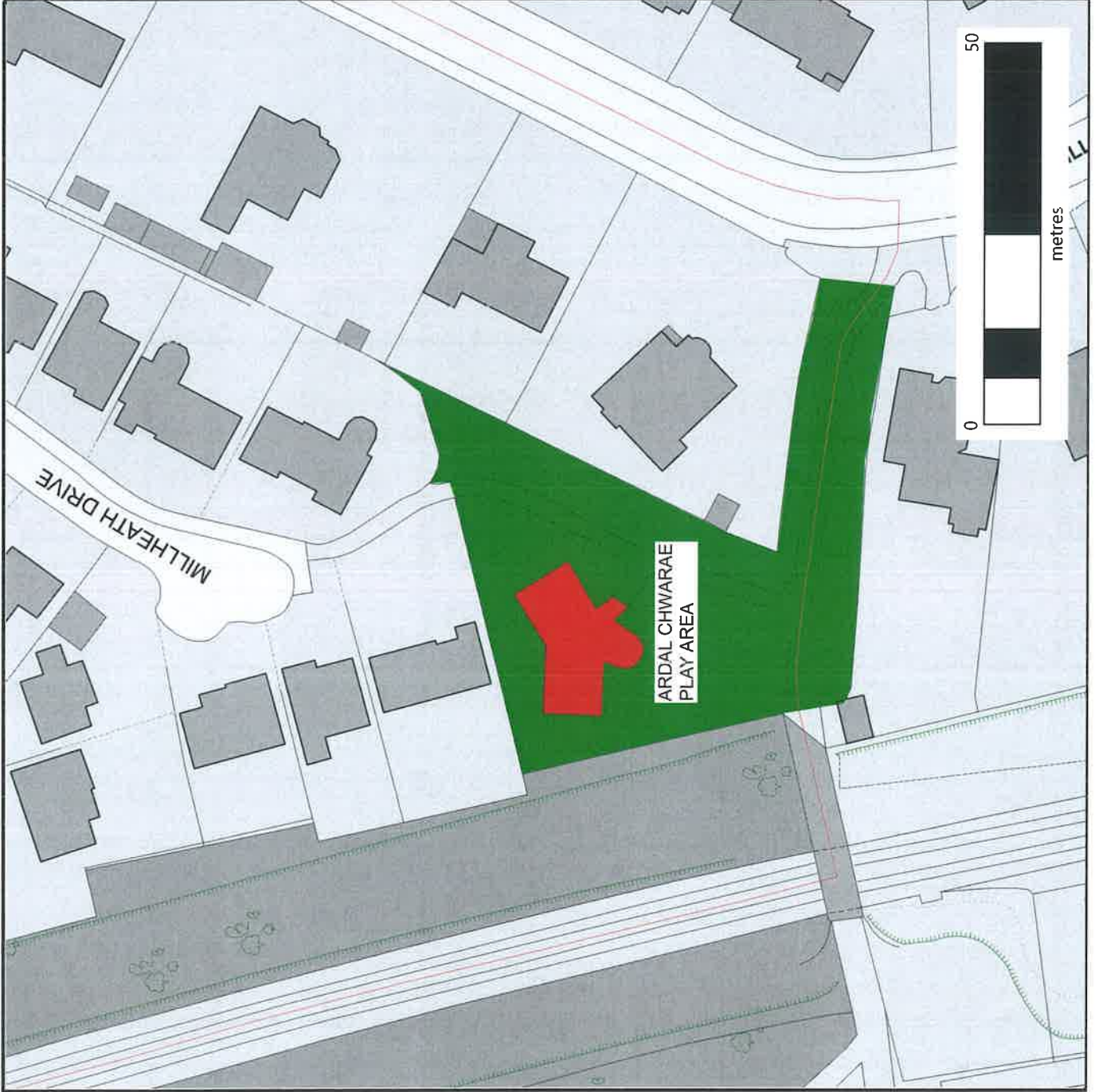


**DIM CŴN/ NO DOGS**



© Crown copyright and database rights (2021).  
Ordnance Survey 100023376

This copy is produced specifically to supply County Council information. NO further copies may be made.





Shree Gama

**CYNGOR SIR CAERDYDD**  
**CARDIFF COUNTY COUNCIL**



**CHIEF EXECUTIVE**

Paul Orders

Neuadd y Sir,  
Glanfa'r Iwerydd,  
Caerdydd,  
CF10 4UW.

County Hall,  
Atlantic Wharf,  
Cardiff,  
CF10 4UW.

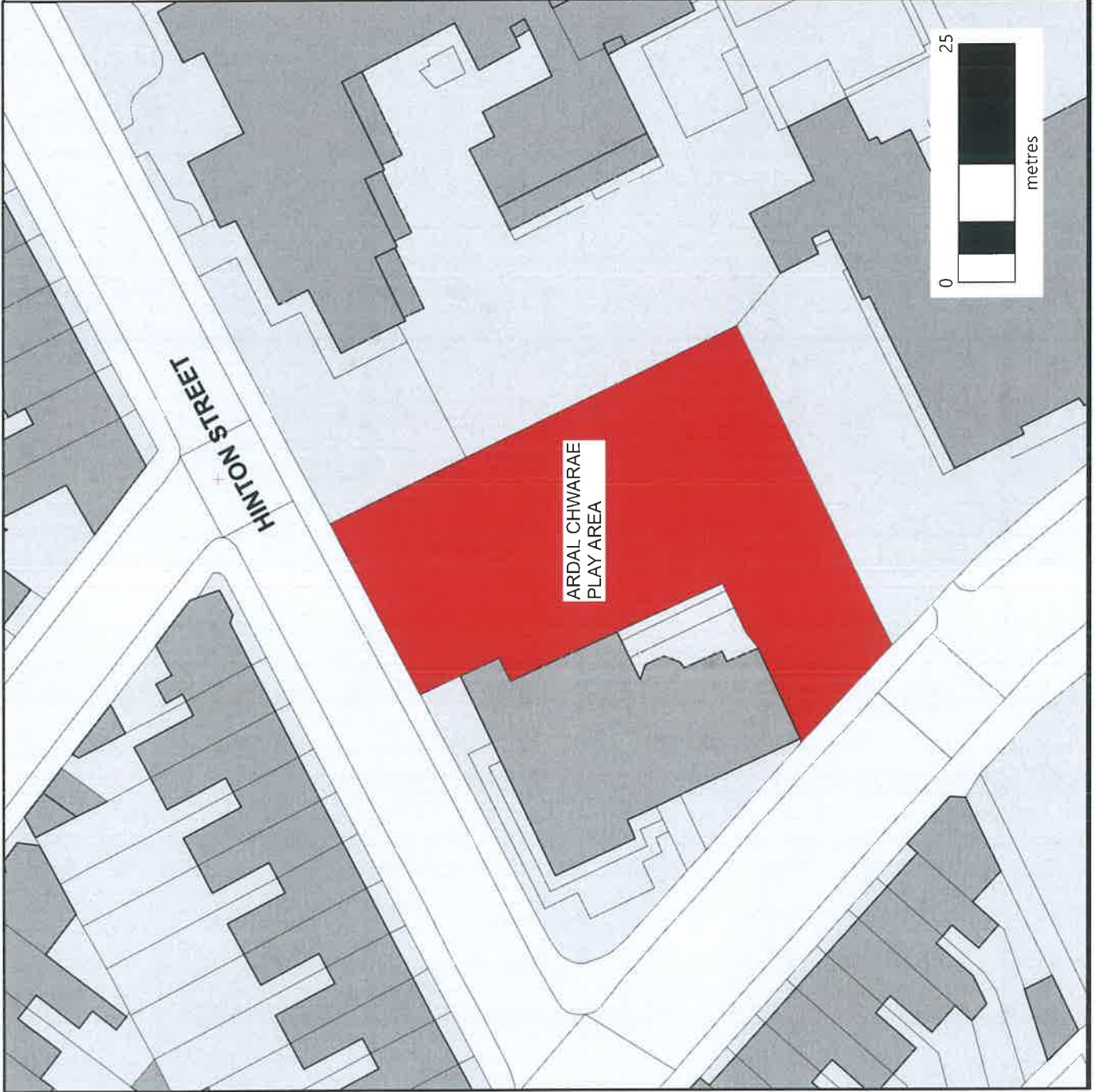
**GERDDI LLYFRGELL Y MORFA/  
MOORLAND LIBRARY GARDENS**



**DIM CŴN/ NO DOGS**

© Crown copyright and database rights (2021).  
Ordnance Survey 100023376

This copy is produced specifically to supply County Council information NO further copies may be made.



Shiraz Yano

**CYNGOR SIR CAERDYDD  
CARDIFF COUNTY COUNCIL**



**CHIEF EXECUTIVE**

Paul Orders

Neuadd y Sir,  
Glanfa'r Iwerydd,  
Caerdydd,  
CF10 4UW.

County Hall,  
Atlantic Wharf,  
Cardiff,  
CF10 4UW.

**PARC CAEDELYN/  
PARC CAEDELYN**

**CŴN O DAN REOLAETH/  
DOGS UNDER CONTROL**



**DIM CŴN/ NO DOGS**



© Crown copyright and database rights (2021).  
Ordnance Survey 100023376

This copy is produced specifically to supply County Council information NO further copies may be made.





**CYNGOR SIR CAERDYDD  
CARDIFF COUNTY COUNCIL**



**CHIEF EXECUTIVE**

Paul Orders

Neuadd y Sir,  
Glanfar Iwerydd,  
Caerdydd,  
CF10 4UW.

County Hall,  
Atlantic Wharf,  
Cardiff,  
CF10 4UW.

**PARC COED Y NANTI/  
PARC COED Y NANT**



**CŴN O DAN REOLAETH/  
DOGS UNDER CONTROL**



**DIM CŴN/ NO DOGS**

© Crown copyright and database rights (2021).

Ordnance Survey 100023376

This copy is produced specifically to supply County Council information. NO further copies may be made.



Shirdd Gwynedd

**CYNGOR SIR CAERDYDD  
CARDIFF COUNTY COUNCIL**



**CHIEF EXECUTIVE**

Paul Orders

Neuadd y Sir,  
Glania'r Iwerydd,  
Cardiff,  
CF10 4UW.

County Hall,  
Atlantic Wharf,  
Cardiff,  
CF10 4UW.

**PARC RHYDYPENNAU/  
PARC RHYDYPENNAU**

**CŴN O DAN REOLAETH/  
DOGS UNDER CONTROL**

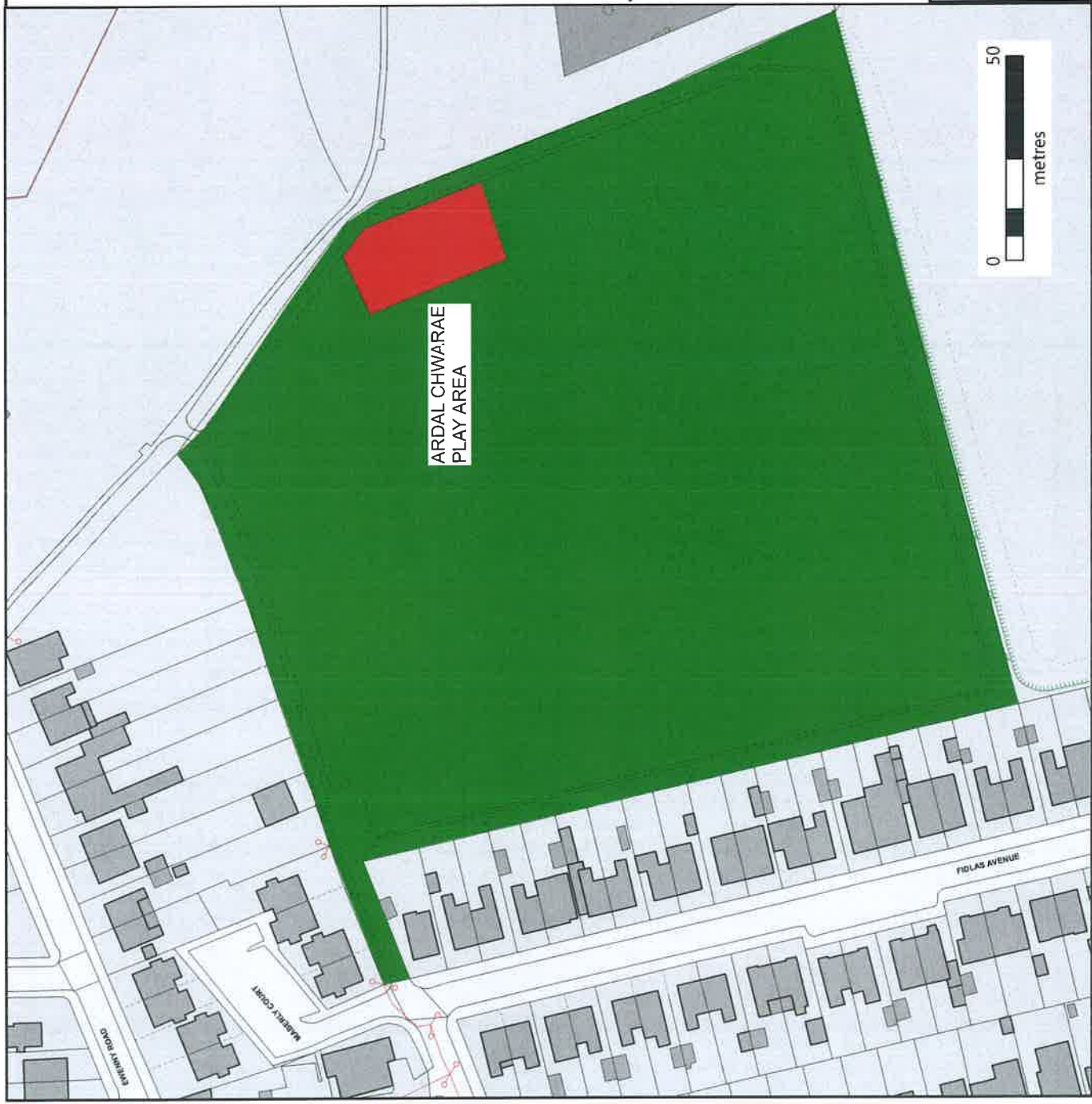


**DIM CŴN/ NO DOGS**




© Crown copyright and database rights (2021).  
Ordnance Survey: 100023376

This copy is produced specifically to supply County Council information NO further copies may be made.



ARDAL CHWARAE  
PLAY AREA





**CYNGOR SIR CAERDYDD  
CARDIFF COUNTY COUNCIL**



**CHIEF EXECUTIVE**

Paul Orders

Neuadd y Sir,  
Glanfa'r Iwerydd,  
Caerdydd,  
CF10 4UW.

County Hall,  
Atlantic Wharf,  
Cardiff,  
CF10 4UW.

**PARC WAUN FACH/  
PARC WAUN FACH**



**CŴN O DAN REOLAETH/  
DOGS UNDER CONTROL**

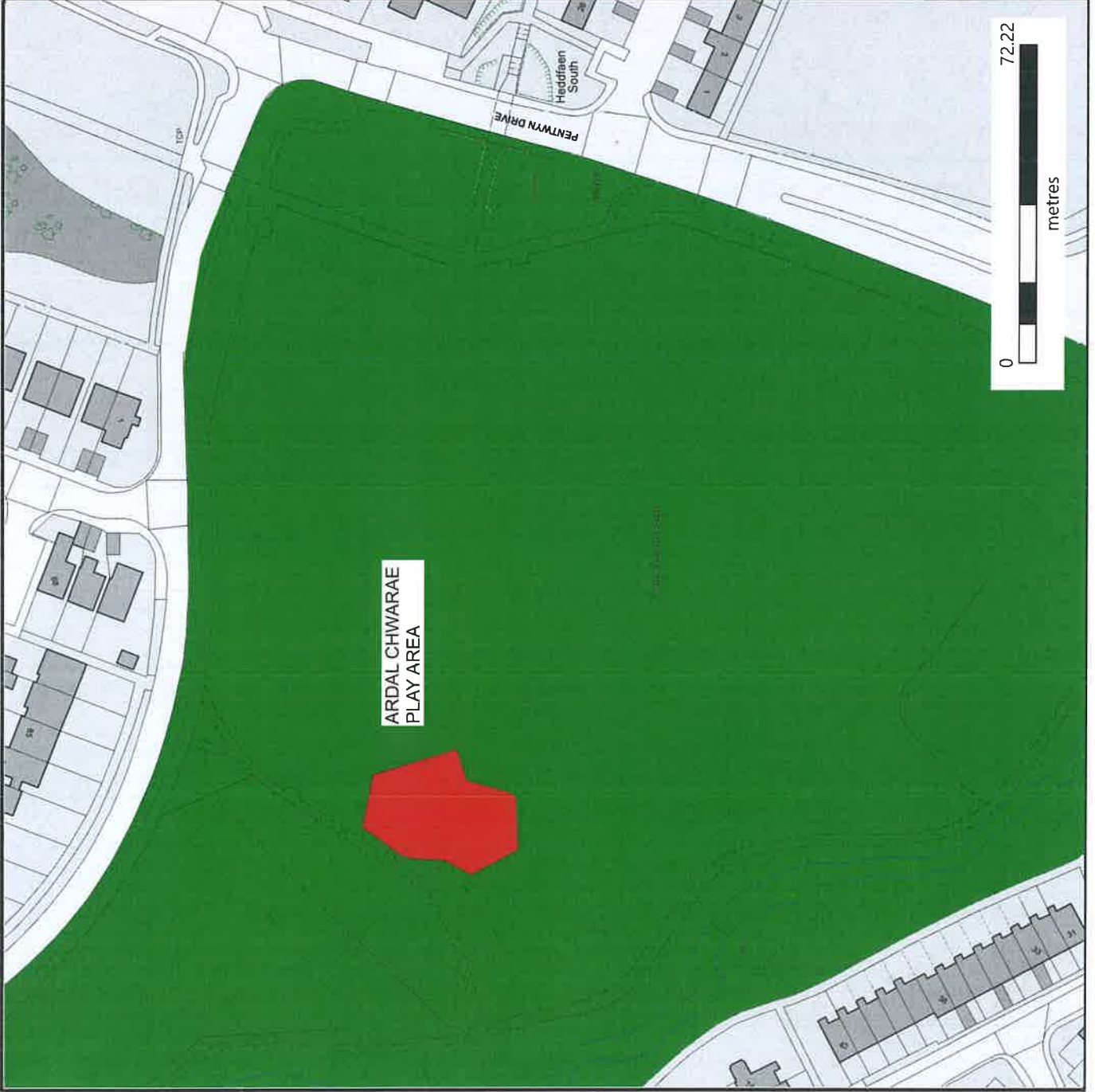


**DIM CŴN/ NO DOGS**

© Crown copyright and database rights (2021).

Ordnance Survey 100023376

This copy is produced specifically to supply County Council information NO further copies may be made.



Shara Jones

**CYNGOR SIR CAERDYDD  
CARDIFF COUNTY COUNCIL**



**CHIEF EXECUTIVE**

Paul Orders  
County Hall,  
Atlantic Wharf,  
Cardiff,  
CF10 4UW.

Neuadd y Sir,  
Glantaf Iwerydd,  
Caerdydd,  
CF10 4UW.

**ARDAL CHWARAE HEOL PENUEL/  
PENUEL ROAD PLAY AREA**



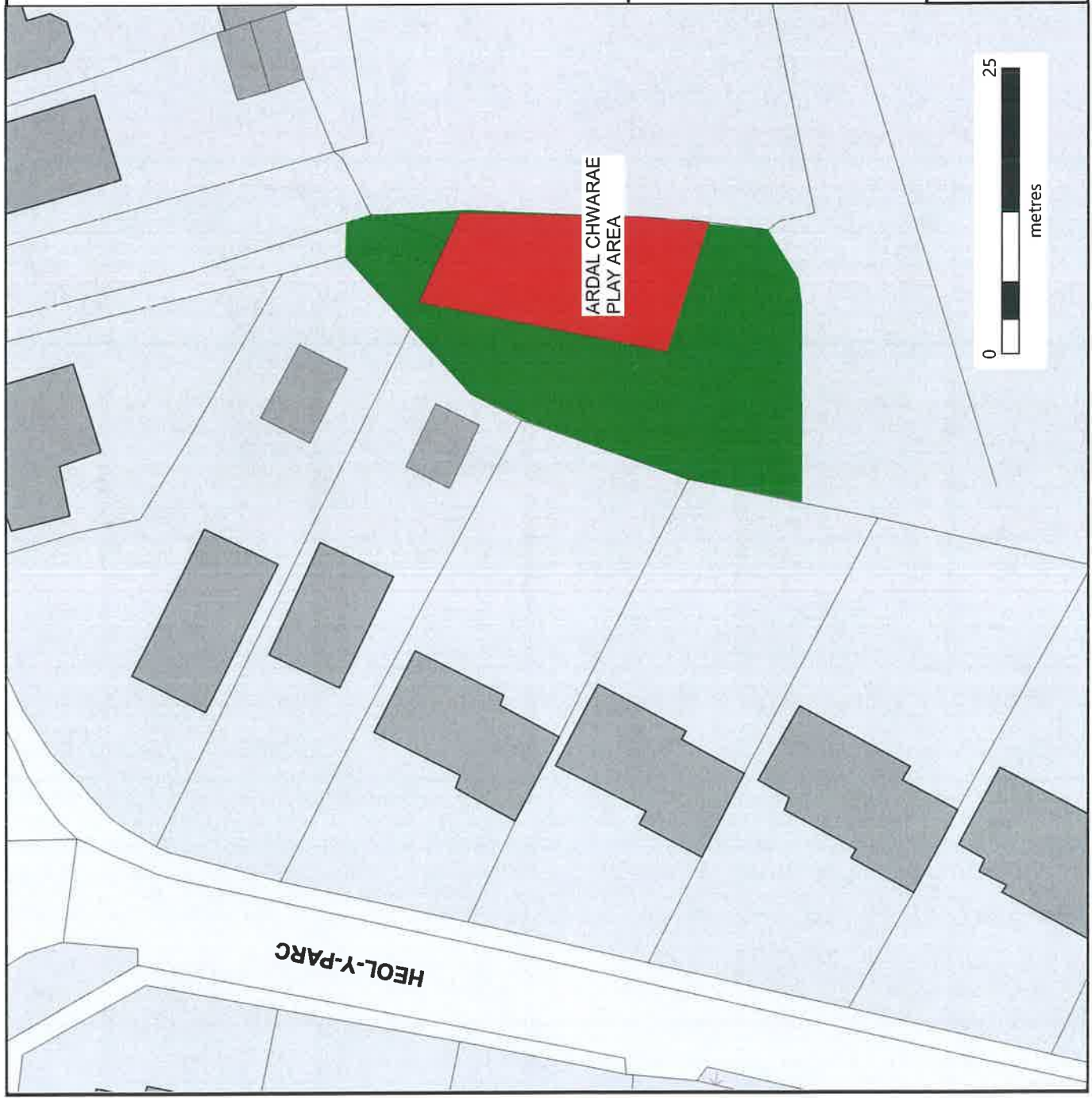
**CŴN O DAN REOLAETH/  
DOGS UNDER CONTROL**



**DIM CŴN/ NO DOGS**

© Crown copyright and database rights (2021).  
Ordnance Survey 100023376

This copy is produced specifically to supply County Council information NO further copies may be made.





**CYNGOR SIR CAERDYDD  
CARDIFF COUNTY COUNCIL**



**CHIEF EXECUTIVE**

Paul Orders

Neuadd y Sir,  
Glantfa'r Iwerydd,  
Caerdydd,  
CF10 4UW.

County Hall,  
Atlantic Wharf,  
Cardiff,  
CF10 4UW.

**PARC Y LLYSIAU POETH/  
PEPPERMINT PARK**



**CŴN O DAN REOLAETH/  
DOGS UNDER CONTROL**



**DIM CŴN/ NO DOGS**

© Crown copyright and database rights (2021).

Ordnance Survey 100023376

This copy is produced specifically to supply County Council information NO further copies may be made.



**CYNGOR SIR CAERDYDD  
CARDIFF COUNTY COUNCIL**



**CHIEF EXECUTIVE**

Paul Orders

Neuadd y Sir,  
Glanfar Iwerydd,  
Caerdydd,  
CF10 4UW.

County Hall,  
Atlantic Wharf,  
Cardiff,  
CF10 4UW.

**PARC PONTRENNAU (ARDAL  
CHWARAE CRAWFORD DRIVE)/  
PONTRENNAU PARK (CRAWFORD  
DRIVE PLAY AREA)**



**CŴN O DAN REOLAETH/  
DOGS UNDER CONTROL**



**DIM CŴN/ NO DOGS**

© Crown copyright and database rights (2021).  
Ordnance Survey 100023376

This copy is produced specifically to supply County  
Council information NO further copies may be made.





**CYNGOR SIR CAERDYDD  
CARDIFF COUNTY COUNCIL**



**CHIEF EXECUTIVE**

Paul Orders

Neuadd y Sir,  
Glanfa'r Iwerydd,  
Caerdydd,  
CF10 4UW.

County Hall,  
Atlantic Wharf,  
Cardiff,  
CF10 4UW.

**CAEAU CHWARAE PONTRENNAU/  
PONTRENNAU PLAYING FIELDS**



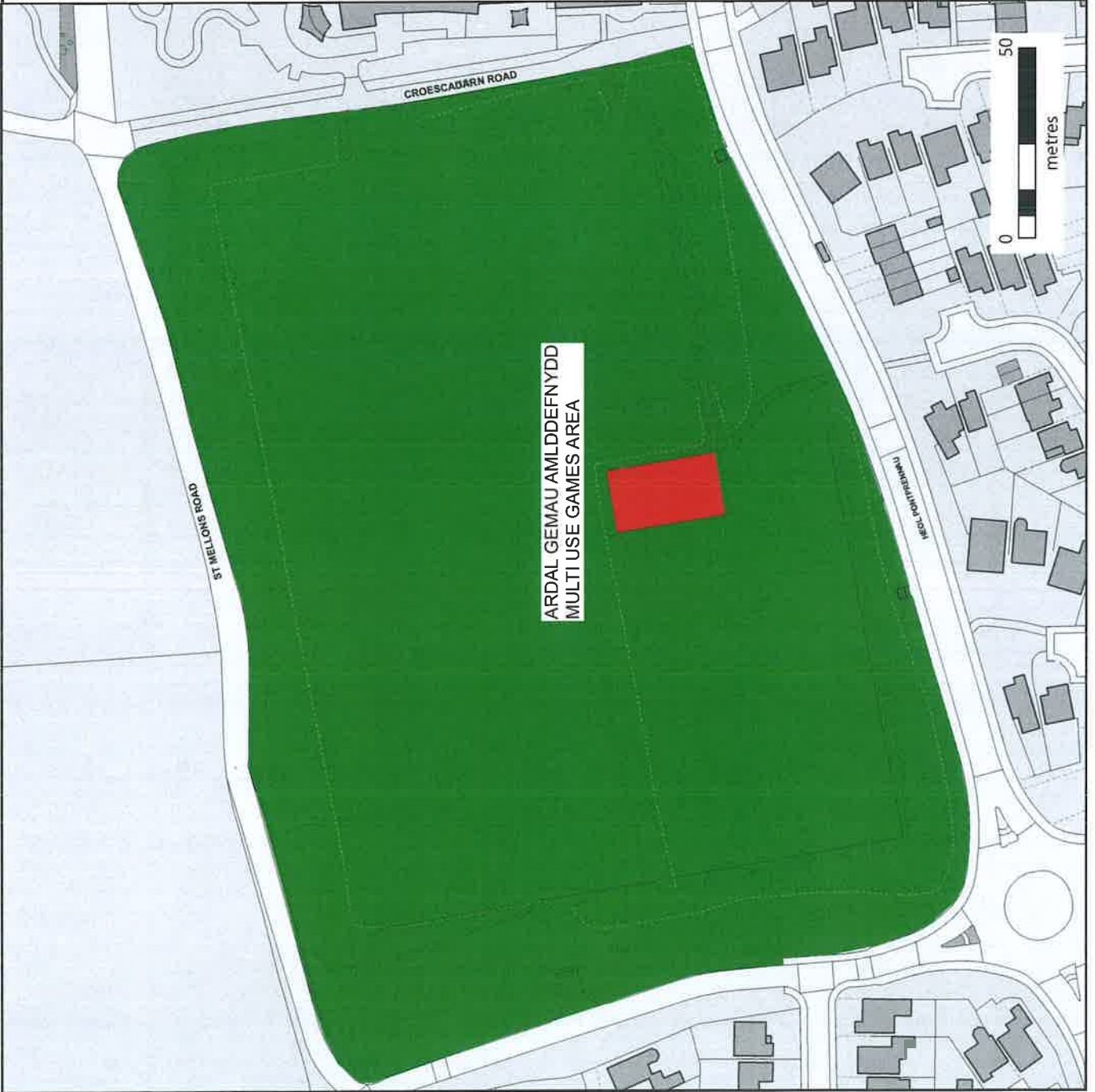
**CŴN O DAN REOLAETH/  
DOGS UNDER CONTROL**



**DIM CŴN/ NO DOGS**

© Crown copyright and database rights (2021).  
Ordnance Survey 100023378

This copy is produced specifically to supply County Council information NO further copies may be made.



**CYNGOR SIR CAERDYDD  
CARDIFF COUNTY COUNCIL**



**CHIEF EXECUTIVE**

Paul Orders

Neuadd y Sir,  
Glanfar Iwerydd,  
Caerdydd,  
CF10 4UW.

County Hall,  
Atlantic Wharf,  
Cardiff,  
CF10 4UW.

**MAN AGORED RHYDLAFAR/  
RHYDLAFAR OPEN SPACE**



**CŴN O DAN REOLAETH/  
DOGS UNDER CONTROL**



**DIM CŴN/ NO DOGS**

© Crown copyright and database rights (2021).

Ordnance Survey 100023376

This copy is produced specifically to supply County Council information NO further copies may be made.





Shiraz Gann

**CYNGOR SIR CAERDYDD  
CARDIFF COUNTY COUNCIL**



**CHIEF EXECUTIVE**

Paul Orders

Neuadd y Sir,  
Glanfa'r Iwerydd,  
Caerdydd,  
CF10 4UW.

County Hall,  
Atlantic Wharf,  
Cardiff,  
CF10 4UW.

**PARC Y RHATH - LLYN A BOTANEG/  
ROATH PARK - LAKE & BOTANICS**



**CŴN O DAN REOLAETH/  
DOGS UNDER CONTROL**

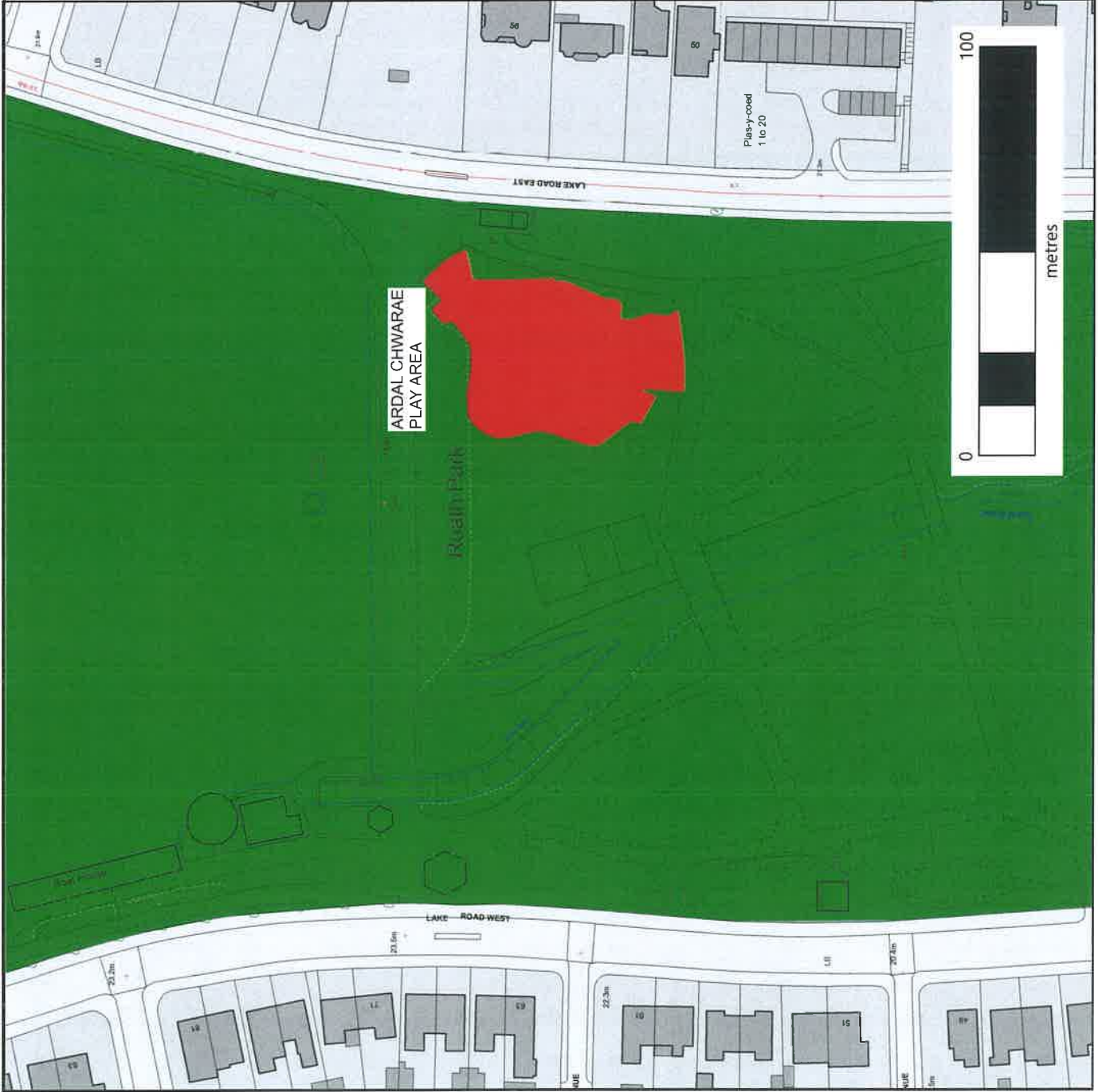


**DIM CŴN/ NO DOGS**

© Crown copyright and database rights (2021).

Ordnance Survey 100023376

This copy is produced specifically to supply County Council information. NO further copies may be made.



Shiraz Jones

**CYNGOR SIR CAERDYDD  
CARDIFF COUNTY COUNCIL**



**CHIEF EXECUTIVE**

Paul Orders

Neuadd y Sir,  
Glanfa'r Iwerydd,  
Caerdydd,  
CF10 4UW.

County Hall,  
Atlantic Wharf,  
Cardiff,  
CF10 4UW.

**PARC Y RHATH (CAE REC Y RHATH)/  
ROATH PARK (ROATH RECREATION  
GROUND)**



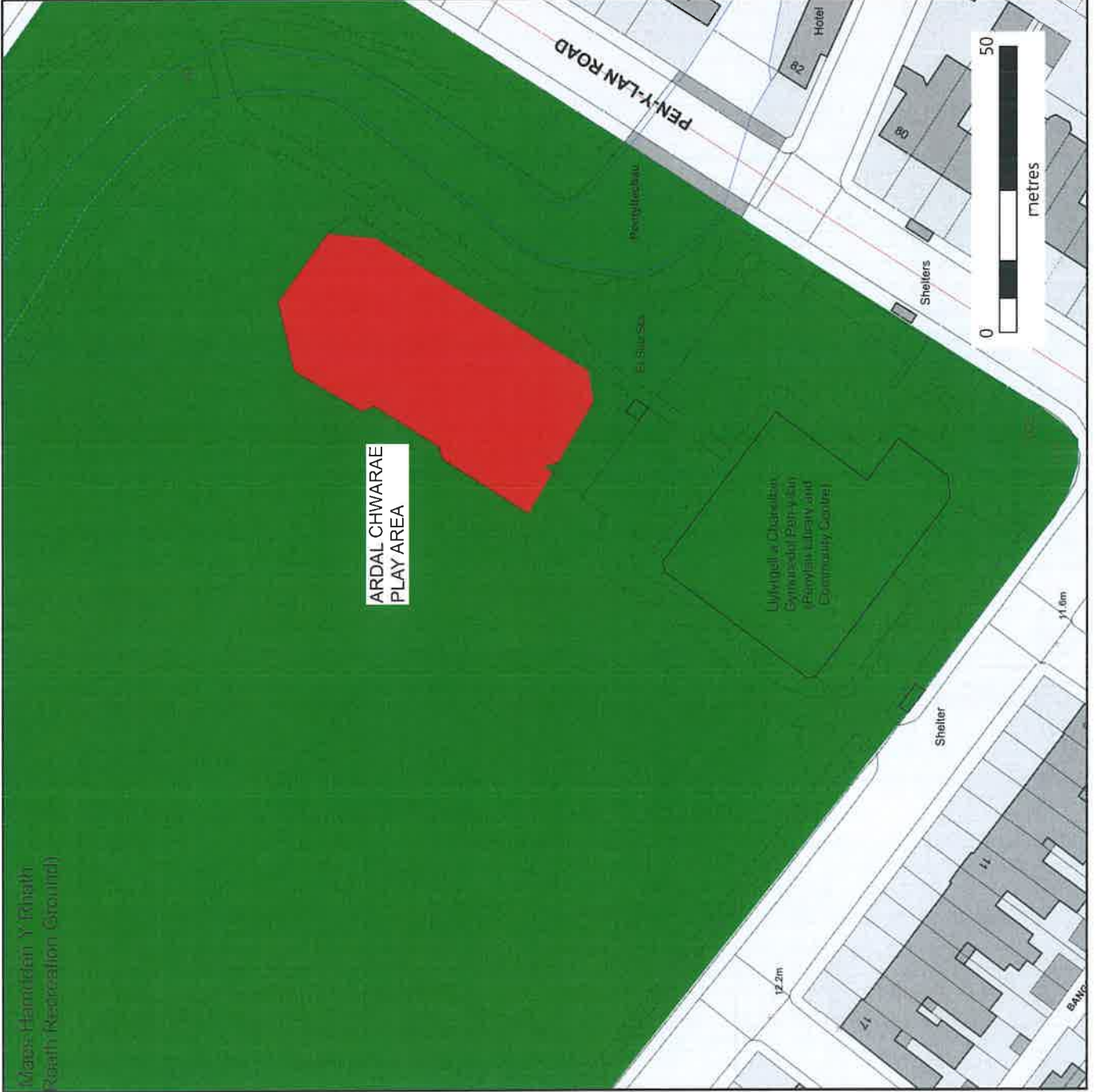
**CŴN O DAN REOLAETH/  
DOGS UNDER CONTROL**



**DIM CŴN/ NO DOGS**

© Crown copyright and database rights (2021).  
Ordnance Survey 100023376

This copy is produced specifically to supply County Council information NO further copies may be made.



(Map: Hamdden Y Rhath  
Roath Recreation Ground)



Sharon Jones

**CYNGOR SIR CAERDYDD  
CARDIFF COUNTY COUNCIL**



**CHIEF EXECUTIVE**

Paul Orders

Neuadd y Sir,  
Glanfa'r Iwerydd,  
Caerdydd,  
CF10 4UW.

County Hall,  
Atlantic Wharf,  
Cardiff,  
CF10 4UW.

**MAN AGORED ROSEDALE/  
ROSEDALE OPEN SPACE**



**CŴN O DAN REOLAETH/  
DOGS UNDER CONTROL**



**DIM CŴN/ NO DOGS**

© Crown copyright and database rights (2021).

Ordnance Survey 100023376

This copy is produced specifically to supply County Council information NO further copies may be made.



Shree Ganes

**CYNGOR SIR CAERDYDD  
CARDIFF COUNTY COUNCIL**




**CHIEF EXECUTIVE**

Paul Orders

Neuadd y Sir,  
Glanfa'r Iwerydd,  
Caerdydd,  
CF10 4UW.

County Hall,  
Atlantic Wharf,  
Cardiff,  
CF10 4UW.

**CAE REC TREDELERCH/  
RUMNEY RECREATION GROUND**



**CŴN O DAN REOLAETH/  
DOGS UNDER CONTROL**



**DIM CŴN/ NO DOGS**

© Crown copyright and database rights (2021).  
Ordnance Survey 100023376

This copy is produced specifically to supply County Council information NO further copies may be made.





**CYNGOR SIR CAERDYDD  
CARDIFF COUNTY COUNCIL**



**CHIEF EXECUTIVE**

Paul Orders

Neuadd y Sir,  
Glanfa'r Iwerydd,  
Caerdydd,  
CF10 4UW.

County Hall,  
Atlantic Wharf,  
Cardiff,  
CF10 4UW.

**PARC Y SANATORIWM/  
SANATORIUM PARK**

**CŴN O DAN REOLAETH/  
DOGS UNDER CONTROL**

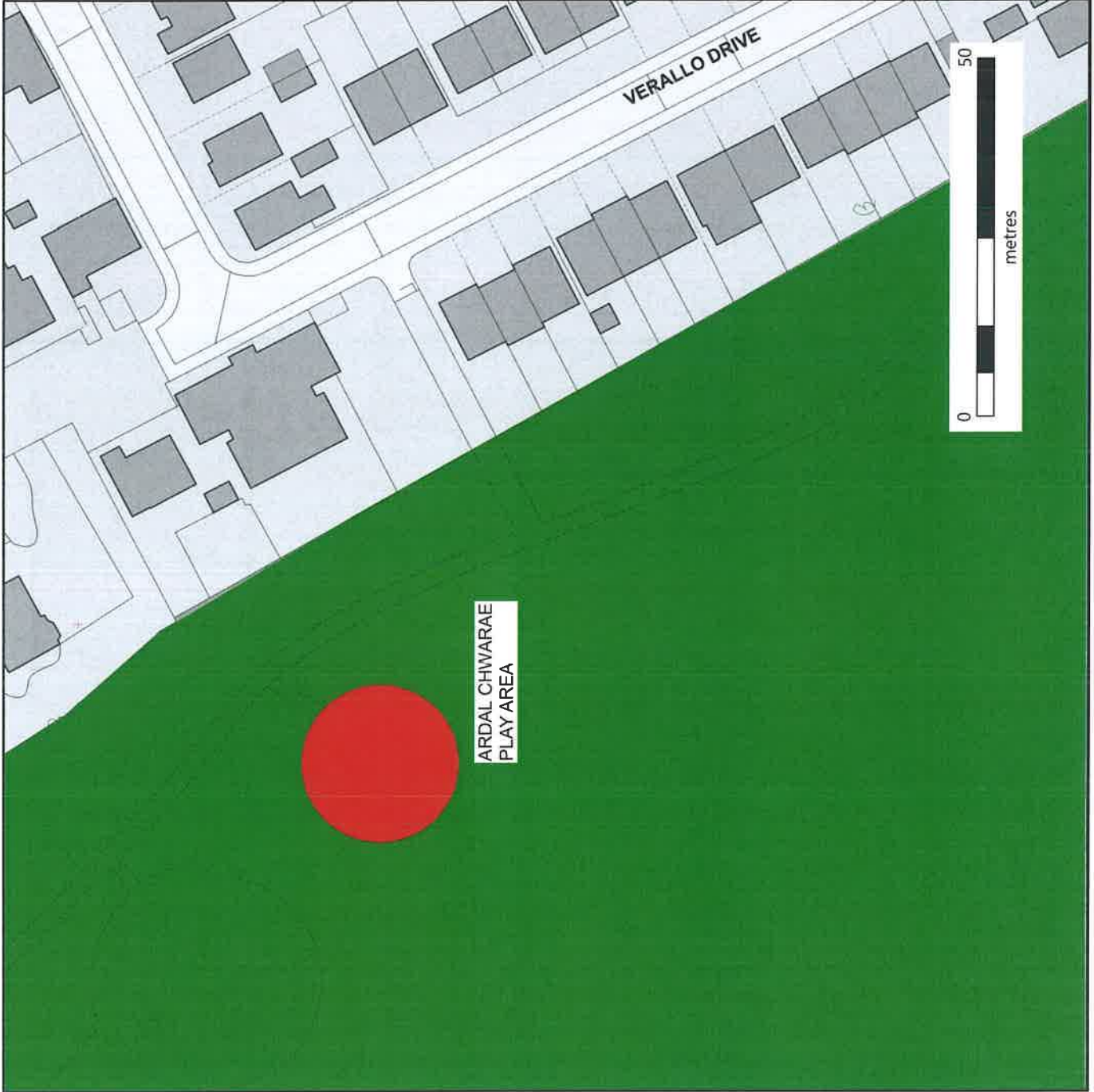


**DIM CŴN/ NO DOGS**



© Crown copyright and database rights (2021).  
Ordnance Survey 100023376

This copy is produced specifically to supply County Council information. NO further copies may be made.



Shiraz James

**CYNGOR SIR CAERDYDD  
CARDIFF COUNTY COUNCIL**



**CHIEF EXECUTIVE**

Paul Orders  
County Hall,  
Atlantic Wharf,  
Cardiff,  
CF10 4UW.

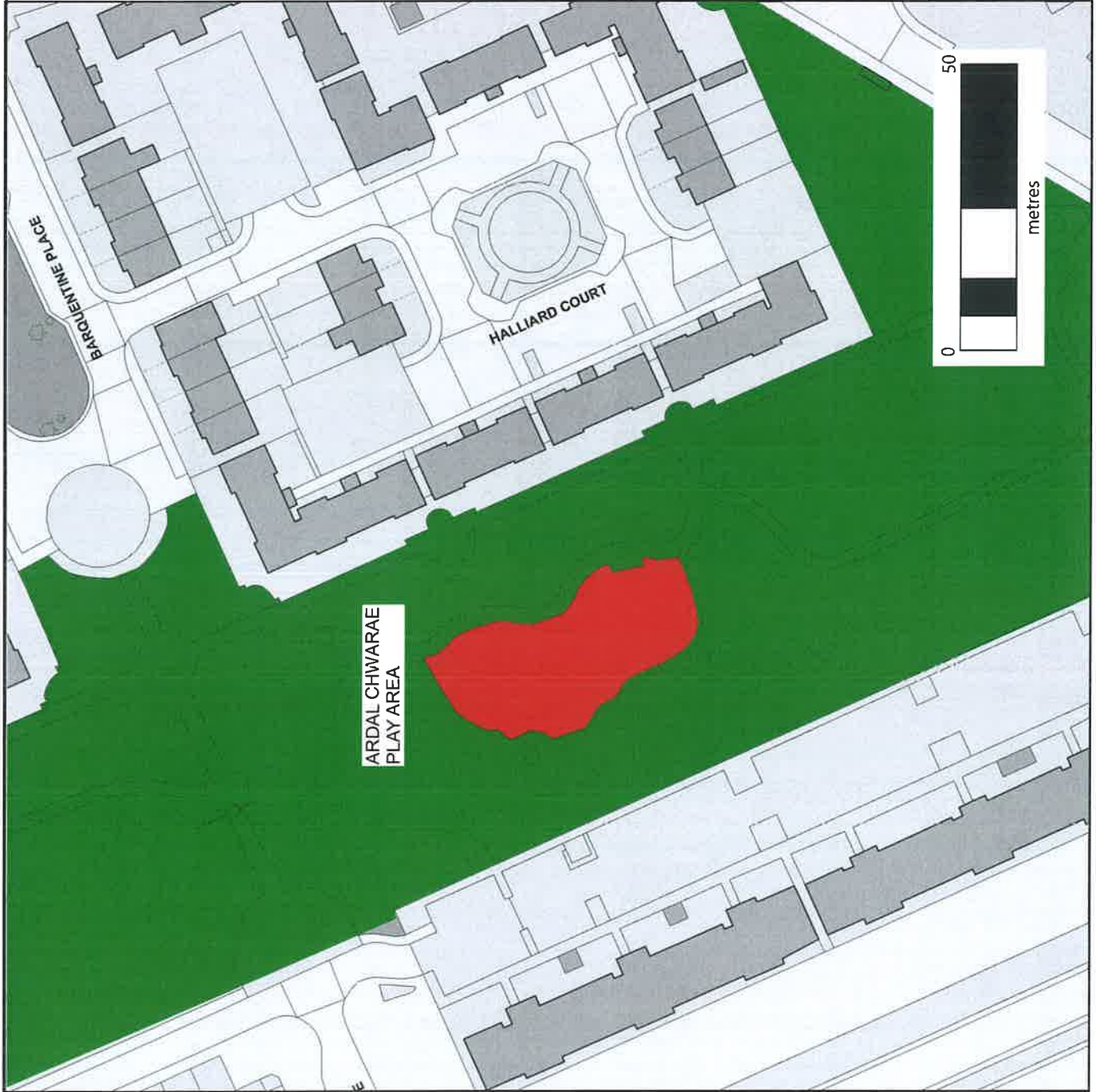
**MAN AGORED FFORDD Y SGWNER/  
SCHOONER WAY OPEN SPACE**

**CŴN O DAN REOLAETH/  
DOGS UNDER CONTROL**

**DIM CŴN/ NO DOGS**

© Crown copyright and database rights (2021).  
Ordnance Survey 100023376

This copy is produced specifically to supply County Council information NO further copies may be made.





Shree Gamm

**CYNGOR SIR CAERDYDD  
CARDIFF COUNTY COUNCIL**



**CHIEF EXECUTIVE**

Paul Orders

Neuadd y Sir,  
Glanfa'r Iwerydd,  
Caerdydd,  
CF10 4UW.

County Hall,  
Atlantic Wharf,  
Cardiff,  
CF10 4UW.

**MAN AGORED HEOL SEDGEMORE/  
SEDGEMORE ROAD OPEN SPACE**



**CŴN O DAN REOLAETH/  
DOGS UNDER CONTROL**




**DIM CŴN/ NO DOGS**

© Crown copyright and database rights (2021).

Ordnance Survey 100023376

This copy is produced specifically to supply County Council information. NO further copies may be made.



Shree Dams

**CYNGOR SIR CAERDYDD  
CARDIFF COUNTY COUNCIL**



**CHIEF EXECUTIVE**

Paul Orders

Neuadd y Sir,  
Glanfa'r Iwerydd,  
Caerdydd,  
CF10 4UW.

County Hall,  
Atlantic Wharf,  
Cardiff,  
CF10 4UW.

**PARC Y TAN/  
SEVENOAKS PARK**



**CŴN O DAN REOLAETH/  
DOGS UNDER CONTROL**

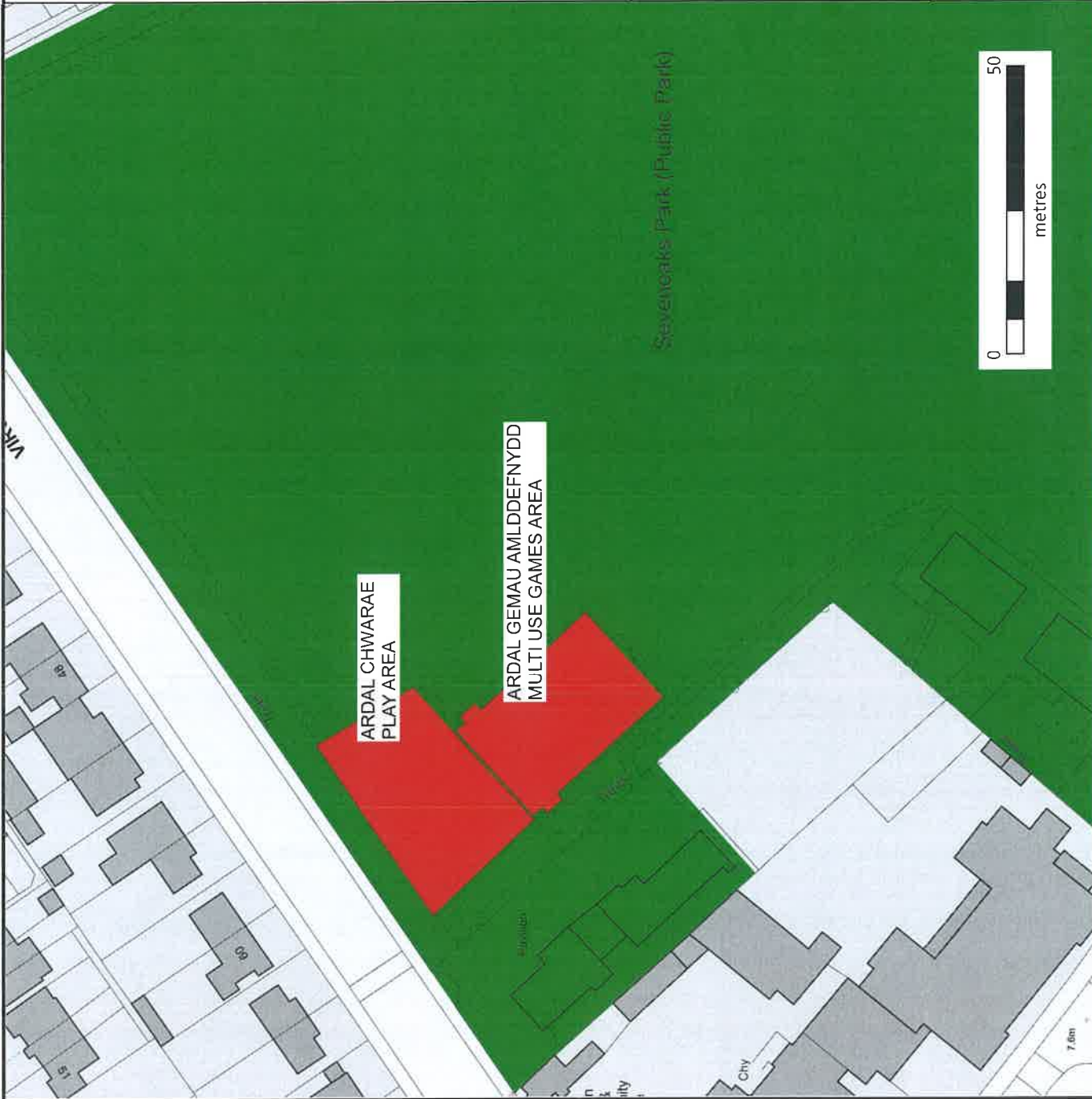


**DIM CŴN/ NO DOGS**

© Crown copyright and database rights (2021).

Ordnance Survey 100023376

This copy is produced specifically to supply County Council information NO further copies may be made.





**CYNGOR SIR CAERDYDD  
CARDIFF COUNTY COUNCIL**



**CHIEF EXECUTIVE**

Paul Orders

Neuadd y Sir,  
Glanfa'r Iwerydd,  
Caerdydd,  
CF10 4UW.

County Hall,  
Atlantic Wharf,  
Cardiff,  
CF10 4UW.

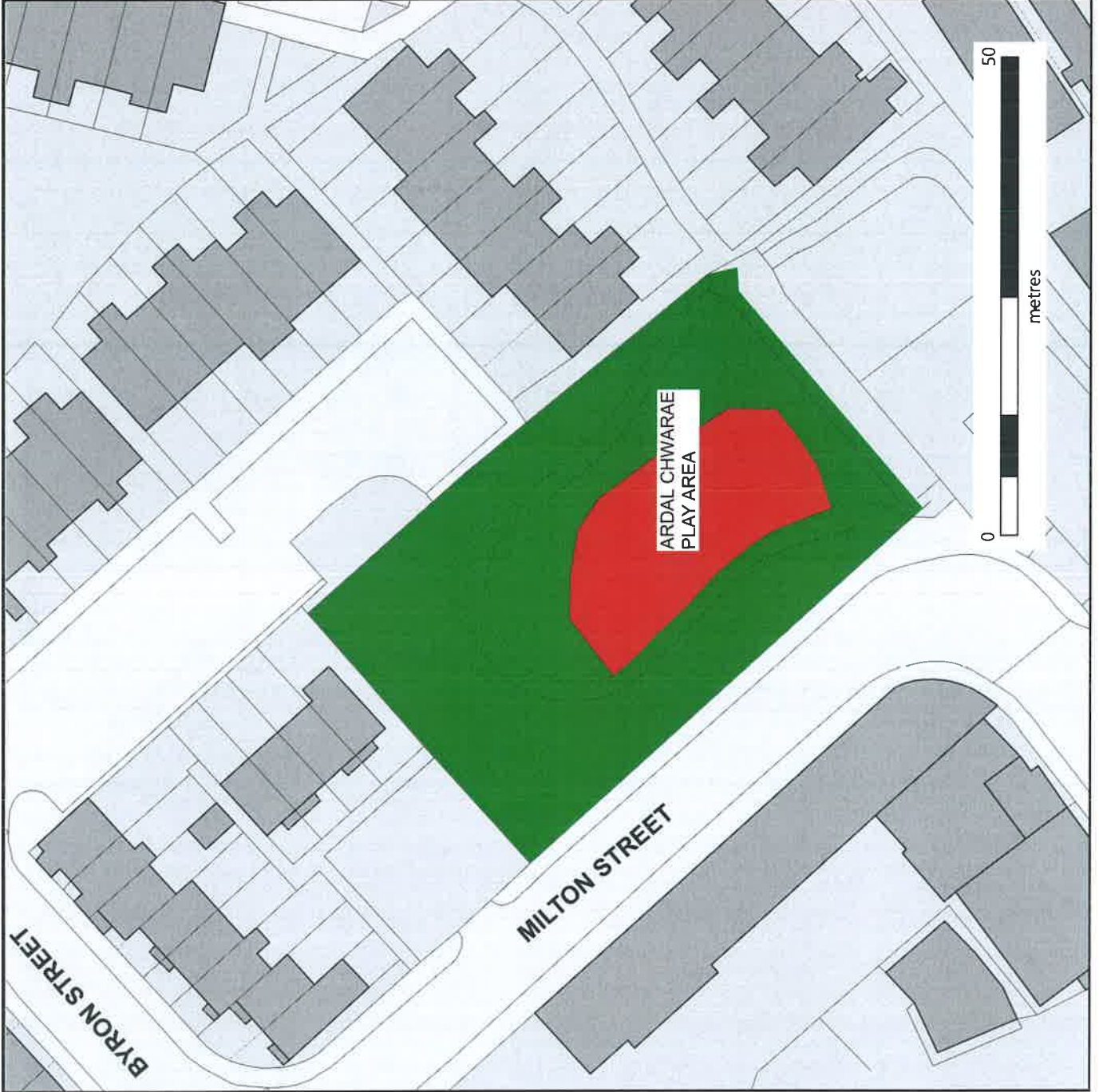
**GERDDI SHELLEY/  
SHELLEY GARDENS**

 CŴN O DAN REOLAETH/  
DOGS UNDER CONTROL

 DIM CŴN/ NO DOGS

© Crown copyright and database rights (2021).  
Ordnance Survey 100023376

This copy is produced specifically to supply County Council information NO further copies may be made.



Shona Jones

**CYNGOR SIR CAERDYDD  
CARDIFF COUNTY COUNCIL**




**CHIEF EXECUTIVE**

Paul Orders

County Hall,  
Atlantic Wharf,  
Cardiff,  
CF10 4UW.

**MAN AGORED HELDIR Y SOFRAN/  
SOVEREIGN CHASE OPEN SPACE**

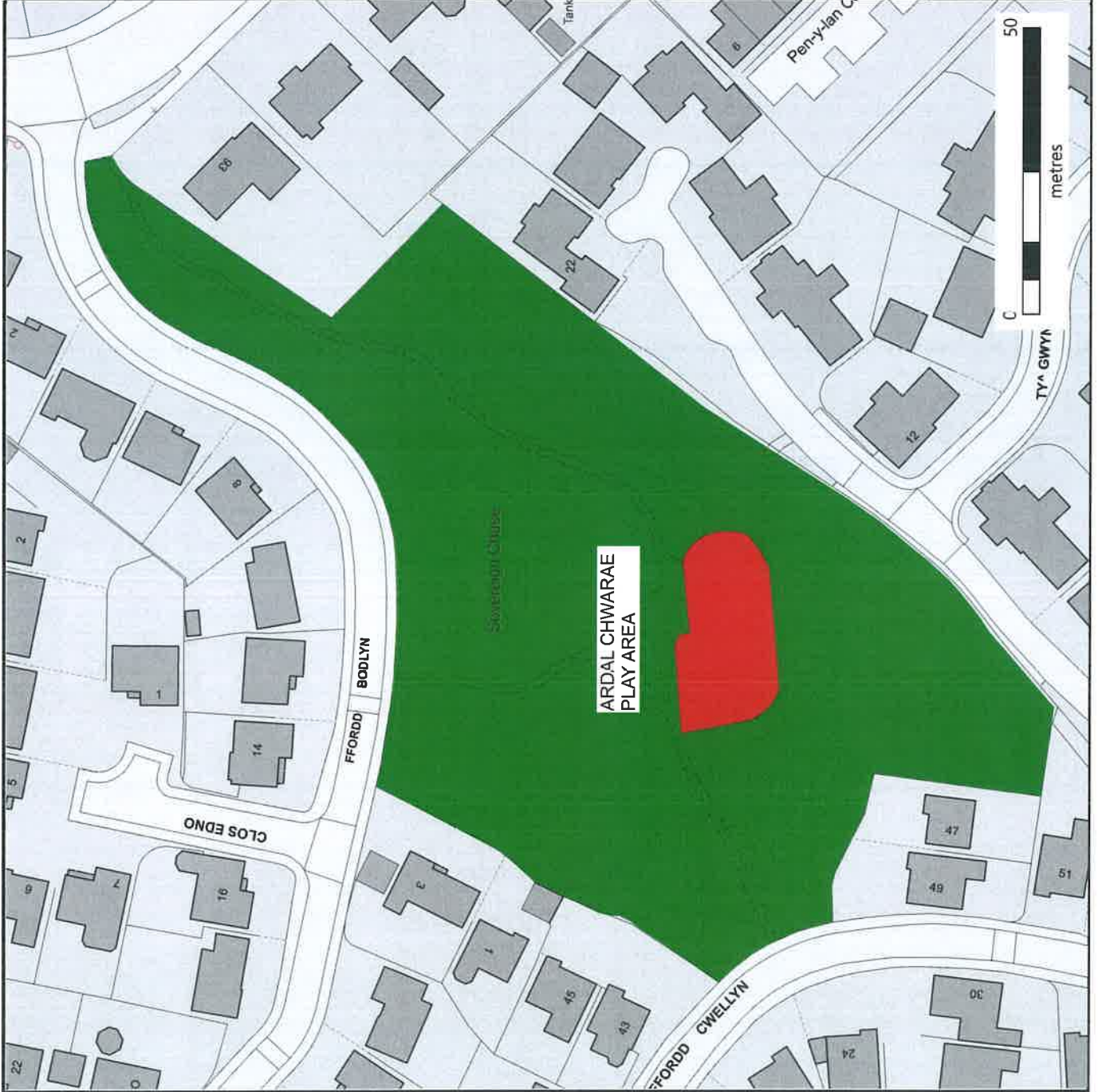
 CŴN O DAN REOLAETH/  
DOGS UNDER CONTROL

 DIM CŴN/ NO DOGS

© Crown copyright and database rights (2021).

Ordnance Survey 100023376

This copy is produced specifically to supply County Council information NO further copies may be made.





**CYNGOR SIR CAERDYDD  
CARDIFF COUNTY COUNCIL**



**CHIEF EXECUTIVE**

Paul Orders

County Hall,  
Atlantic Wharf,  
Cardiff,  
CF10 4UW.

**PARC Y SBLOT/  
SPLOTT PARK**



**CŴN O DAN REOLAETH/  
DOGS UNDER CONTROL**

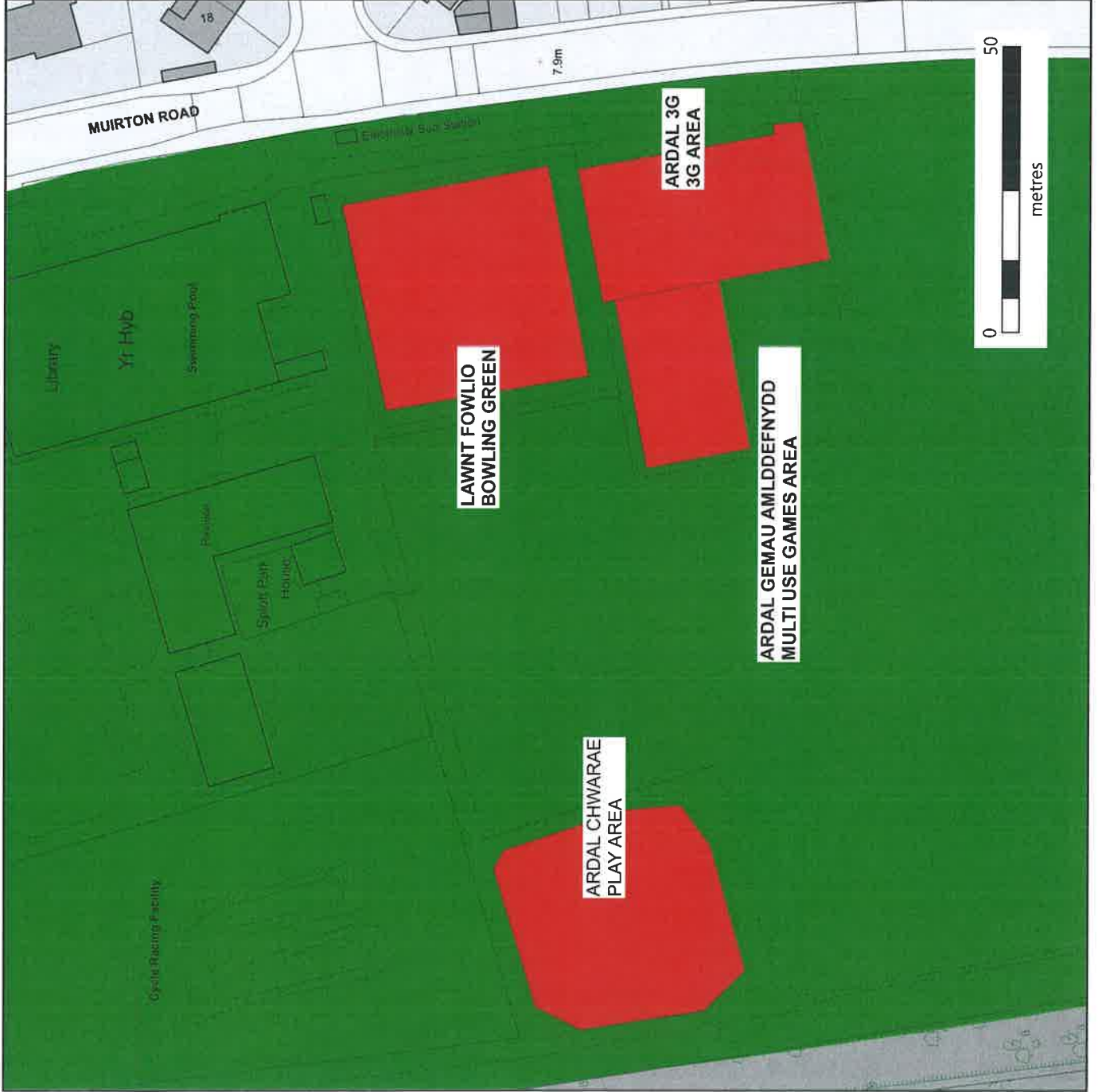


**DIM CŴN/ NO DOGS**

© Crown copyright and database rights (2021)

Ordnance Survey 100023376

This copy is produced specifically to supply County Council information NO further copies may be made.



**CYNGOR SIR CAERDYDD  
CARDIFF COUNTY COUNCIL**



**CHIEF EXECUTIVE**

Paul Orders

Neuadd y Sir,  
Glanfar, Iwerydd,  
Caerdydd,  
CF10 4UW.

County Hall,  
Atlantic Wharf,  
Cardiff,  
CF10 4UW.

**MAN AGORED CILGANT ST MARTIN/  
ST MARTINS CRESCENT OPEN  
SPACE**



**CŴN O DAN REOLAETH/  
DOGS UNDER CONTROL**

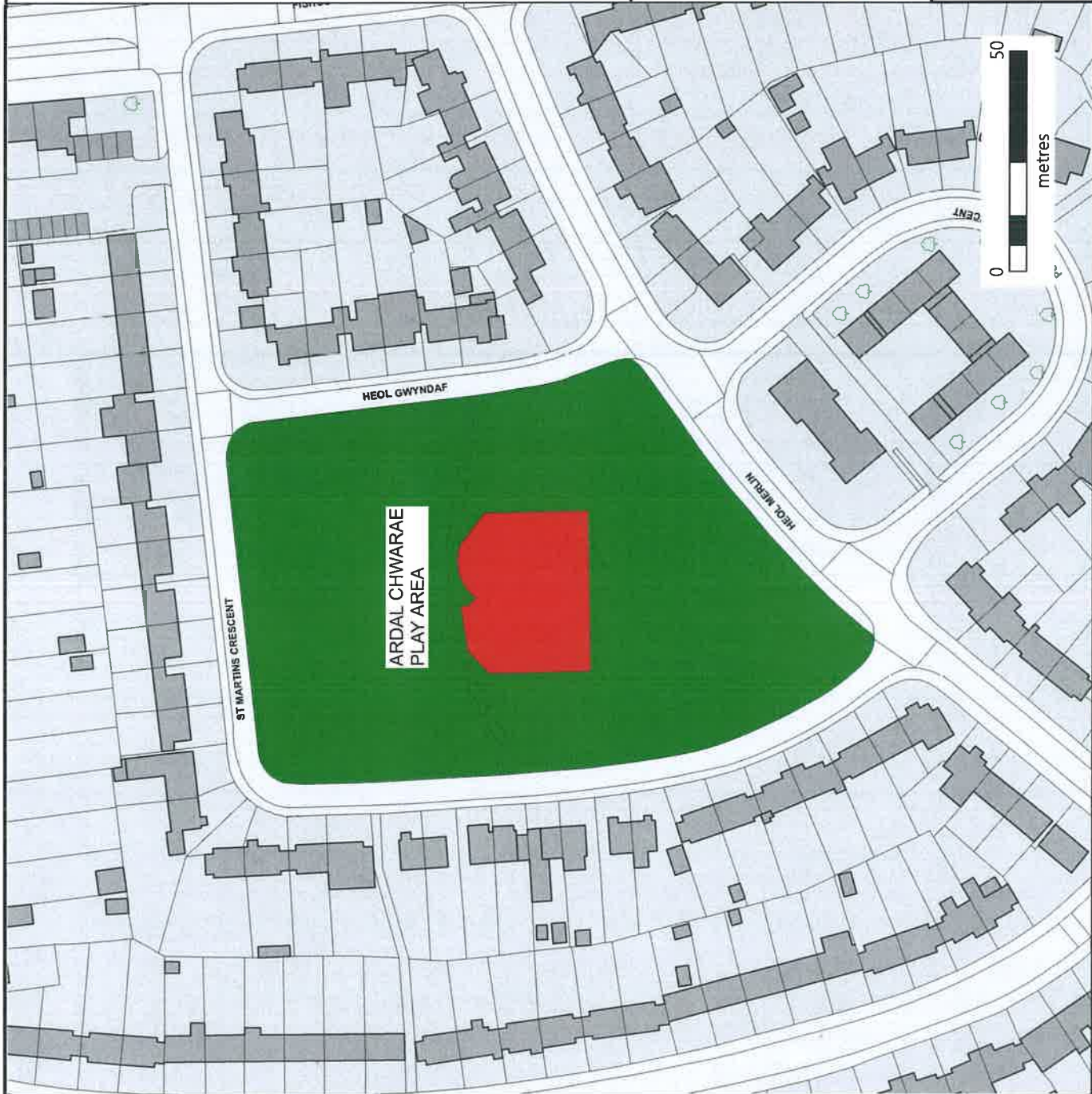


**DIM CŴN/ NO DOGS**

© Crown copyright and database rights (2021).

Ordnance Survey 100023376

This copy is produced specifically to supply County Council information NO further copies may be made.





**CYNGOR SIR CAERDYDD  
CARDIFF COUNTY COUNCIL**



**CHIEF EXECUTIVE**

Paul Orders

Neuadd y Sir,  
Glanfar, Iwerydd,  
Caerdydd,  
CF10 4UW.

County Hall,  
Atlantic Wharf,  
Cardiff,  
CF10 4UW.

**Y MARL/ THE MARL**



**CŴN O DAN REOLAETH/  
DOGS UNDER CONTROL**



**DIM CŴN/ NO DOGS**

© Crown copyright and database rights (2021).

Ordnance Survey 100023376

This copy is produced specifically to supply County Council information NO further copies may be made.

