

THE COUNTY COUNCIL OF THE CITY AND COUNTY OF CARDIFF
PUBLIC SPACES PROTECTION ORDER (SPLOTT / GROUP 1) 2020

The County Council of the City and County of Cardiff (“the Council”) in exercise of its powers under section 59, 64 and 72 of the Anti-social Behaviour, Crime and Policing Act 2014 (“the Act”) and all other enabling powers and following consultation with the Chief Officer of South Wales Police and others hereby makes the following Order:

1. The Order shall come into operation on **14th October, 2020** and shall have effect for a period of 3 years thereafter, unless revoked, amended or extended by further orders under the Council’
2. This Order relates to areas shown on the Plans attached to this order and described in Column 2 of Schedule 2 below (“the Restricted Areas”).
3. The effect of this Order is to restrict the public right of way over the Restricted Areas during the periods set out in Column 3 of Schedule 2 below (the “Specified Period”). This Order authorises the installation of metal gates (at the locations identified by asterisk symbols on the attached Plans), which will give effect to the restrictions.
4. Any alternative routes that are available for pedestrians are indicated as dashed lines on the attached Plans.
5. The Council is satisfied that the conditions set out in sections 59, 64 and 72 of the Act have been satisfied and that it is in all the circumstances expedient to make this Order for the purposes of reducing crime and anti-social behaviour in the Restricted Areas.
6. In accordance with section 59 of the Act:
 - a. The Council is satisfied that the following activities have been or are likely to be carried out in the public spaces: Crime and Anti-social behaviour
 - b. This Order is made by the Council because the Council is satisfied on reasonable grounds that activities carried out or are likely to be carried out in the public spaces that form the Restricted Areas;-
 - i) have had or are likely to have a detrimental effect on the quality of life of those in the localities
 - ii) are or are likely to be persistent or continuing in nature and to be unreasonable and justify the restrictions imposed
7. If any interested person desires to question the validity of this Order on the grounds that the Council had no power to make it or that any requirement of the Act has not been complied with in relation to this Order, he or she may apply to the High Court within six weeks from the date on which this Order is made.
8. Those persons described in Schedule 1 shall be exempt from the provisions of this Order.
9. Section 67 of the Act makes it is an offence for a person without reasonable excuse:
 - i) to do anything that the person is prohibited from doing by this Order;
 - ii) to fail to comply with a requirement to which the person is subject under this order

A person guilty of an offence under this section is liable on summary conviction to a fine not exceeding level 3.

Schedule 1

The restrictions referred to in paragraph 3 of the Order shall not apply to the occupiers of premises adjoining or adjacent to the relevant Restricted Areas, an officer of the Council, the Police, and Fire or Ambulance Services who have cause to use the Restricted Areas in the performance of their statutory powers and duties and any statutory undertaker requiring access to their apparatus.

Schedule 2

Splott Group 1

| Reference | Description of Restricted Area | Specified Period |
|-----------|--|--|
| SPT 01 | Alleyway between 40-42 Whitaker Road, Tremorfa, Cardiff | At all times for the duration of the Order |
| SPT 04 | Alleyway to the rear of 19-41 Splott Road, 4-20 Burnaby Street and to the side of 83 Carlisle Street, Splott, Cardiff | At all times for the duration of the Order |
| SPT 07 | Alleyway to the rear of 2-26 University Place and 78a-98 Habershon Street, Splott, Cardiff | At all times for the duration of the Order |
| SPT 09 | Alleyway to the rear of 2-44 Courtenay Road, 2-4 Moorland Place, 140-182 Moorland Road and 1-19 Farmville Road, Splott, Cardiff | At all times for the duration of the Order |
| SPT 10 | Alleyway to the rear of 2-20 Farmville Road, 184-196 Moorland Road, 115-137 Splott Road and 1-5 South Park Road, Splott, Cardiff | At all times for the duration of the Order |

Dated this 7th day of October, 2020

[Seal Reference 51912]

THE COMMON SEAL OF THE
COUNTY COUNCIL OF THE
CITY AND COUNTY OF
CARDIFF was hereunto affixed in
the presence of:-

[Sheila Davies]

Authorised signatory

GORCHYMYN CYNGOR SIR DINAS A SIR CAERDYDD
GORCHYMYN DIOGELU MANNAU CYHOEDDUS (Sblot / Grŵp 1) 2020

Mae Cyngor Sir Dinas a Sir Caerdydd ("y Cyngor") wrth arfer ei bwerau dan Adrannau 59, 64 a 72 Deddf Ymddygiad Gwrthgymdeithasol, Troseddu a Phlisma 2014 ("y Ddeddf") a'r holl bwerau galluogi eraill, ac ar ôl ymgynghori â Phrif Swyddog Heddlu De Cymru ac eraill, drwy hyn yn gwneud y Gorchymyn canlynol:

1. Daw'r Gorchymyn i rym ar **14 Hydref, 2020** a bydd ar waith am gyfnod o 3 blynedd wedi hynny, oni chaiff ei ddirymu, ei ddiwygio neu ei ymestyn drwy orchmynion pellach gan y Cyngor
2. Mae'r Gorchymyn hwn yn ymwneud â'r rhan honno a ddangosir ar y Cynllun atodedig ac a ddisgrifir yn Ngholofn 2 Atodlen 2 isod ("yr Ardal Gyfyngedig").
3. Bwriad y Gorchymyn yw cyfyngu ar hawl dramwy gyhoeddus dros yr Ardaloedd Cyfyngedig yn ystod y cyfnodau a nodir yng Ngholofn 3 Atodlen 2 isod (y "Cyfnod Penodol"). Mae'r Gorchymyn hwn yn awdurdodi gosod gathiau metel (a nodwyd gan seren goch ar y Cynllun atodedig) a fydd yn rhoi'r cyfyngiad ar waith.
4. Mae unrhyw lwybrau amgen sydd ar gael i gerddwyr wedi'u nodi fel llinellau toredig ar y Cynlluniau atodedig.
5. Mae'r Cyngor yn fodlon bod yr amodau a nodir yn adrannau 59, 64 a 72 o'r Ddeddf wedi'u bodloni a'i bod yn iawn o dan yr holl amgylchiadau i wneud y Gorchymyn hwn at ddibenion lleihau trosedd ac ymddygiad gwrthgymdeithasol yn yr Ardal Gyfyngedig.
6. Mae hyn yn unol ag Adran 59 y Ddeddf:
 - a. Mae'r Cyngor yn fodlon bod y gweithgareddau canlynol wedi digwydd, neu eu bod yn debygol o ddigwydd, yn y manau cyhoeddus: Troseddu ac Ymddygiad Gwrthgymdeithasol
 - b. Gwneir y Gorchymyn hwn gan y Cyngor am fod y Cyngor yn fodlon ar sail resymol fod gweithgareddau a gyflawnir neu sy'n debygol o gael eu cyflawni yn y manau cyhoeddus sy'n ffurfio'r Ardaloedd Cyfyngedig:-
 - i) wedi cael, neu'n debygol o gael, effaith andwyol ar ansawdd bywyd y rhai sydd yn yr ardal
 - ii) yn, neu'n debygol o fod, yn gyson neu barhaus eu natur ac i fod yn afresymol a chyfiawnhau'r cyfyngiadau a osodir
7. Os oes unrhyw berson sydd â buddiant yn dymuno cwestiynu dilysrwydd y Gorchymyn hwn ar y sail nad oedd gan y Cyngor unrhyw bŵer i'w wneud neu na chydymffurfiwyd ag unrhyw un o ofynion y Ddeddf mewn perthynas â'r Gorchymyn hwn, caiff wneud cais i'r Uchel Lys cyn pen chwe wythnos o'r dyddiad y gwneir y Gorchymyn hwn.
8. Bydd y personau hynny a ddisgrifir yn Atodlen 1 wedi eu heithrio rhag darpariaethau'r Gorchymyn hwn.
9. Mae adran 67 y Ddeddf yn ei gwneud yn drosedd i berson sydd heb esgus rhesymol:
 - i) wneud unrhyw beth y gwaherddir y person rhag ei wneud gan y Gorchymyn hwn;
 - ii) methu â chydymffurfio â gofyniad y mae'r person yn destun iddo o dan y Gorchymyn hwn

Mae person sy'n euog o dramgwydd o dan yr adran hon yn agored, o'i gollfarnu'n ddiannod, i ddirwy heb fod yn uwch na lefel 3.

Atodlen 1

Ni fydd y cyfyngiadau y cyfeirir atynt ym mharagraff 3 y Gorchymyn yn berthnasol i ddeiliaid yr eiddo sydd ger neu'n ffinio â'r Ardaloedd Cyfyngedig perthnasol, swyddog o'r Cyngor, yr Heddlu, na'r Gwasanaethau Tân neu Ambiwlans sydd â rheswm i ddefnyddio'r Ardaloedd Cyfyngedig wrth arfer ei bwerau a'i ddyletswyddau statudol ac unrhyw ymgymerydd statudol y mae angen iddo gael mynediad i'w gyfarpar.

Atodlen 2

Sblot Grŵp 1

| Cyfeirnod Colofn 1 | Disgrifiad o'r Ardal dan Gyfyngiad Colofn 2 | Cyfnod Penodedig Colofn 3 |
|--------------------|---|---|
| SPT 01 | Lôn gefn rhwng 40-42 Whitaker Road, Tremorfa, Caerdydd | Ar bob adeg yn ystod cyfnod y Gorchymyn |
| SPT 04 | Lôn gefn yng nghefn 19-41 Splott Road a 4-20 Burnaby Street ac i ochr 83 Carlisle Street, Sblot, Caerdydd | Ar bob adeg yn ystod cyfnod y Gorchymyn |
| SPT 07 | Y lôn gefn rhwng cefn 2 University Place a chefn 98 Habershon Street, Sblot, Caerdydd | Ar bob adeg yn ystod cyfnod y Gorchymyn |
| SPT 09 | Lôn gefn yng nghefn: 2-44 Courtenay Road; 2-4 Moorland Place; 140-182 Moorland Road and 1-19 Farmville Road, Sblot, Caerdydd | Ar bob adeg yn ystod cyfnod y Gorchymyn |
| SPT 10 | Lôn gefn yng nghefn: 2-20 Farmville Road; 184-196 Moorland Road; 115-137 Splott Road and 1-5 South Park Road, Sblot, Caerdydd | Ar bob adeg yn ystod cyfnod y Gorchymyn |

Dyddiad: 7 Hydref, 2020

[Cyfeirnod sêl 51912]

GOSODWYD SÊL GYFFREDIN
CYNGOR SIR
DINAS A SIR
CAERDYDD yma
ym mhresenoldeb:-

[Sheila Davies]

Llofnodwr awdurdodedig

**THE COUNTY COUNCIL OF THE CITY AND COUNTY OF CARDIFF
PUBLIC SPACES PROTECTION ORDER (SPLOTT / GROUP 1) 2020**

The County Council of the City and County of Cardiff (“the Council”) in exercise of its powers under section 59, 64 and 72 of the Anti-social Behaviour, Crime and Policing Act 2014 (“the Act”) and all other enabling powers and following consultation with the Chief Officer of South Wales Police and others hereby makes the following Order:

1. The Order shall come into operation on **14th October, 2020** and shall have effect for a period of 3 years thereafter, unless revoked, amended or extended by further orders under the Council’
2. This Order relates to areas shown on the Plans attached to this order and described in Column 2 of Schedule 2 below (“the Restricted Areas”).
3. The effect of this Order is to restrict the public right of way over the Restricted Areas during the periods set out in Column 3 of Schedule 2 below (the “Specified Period”). This Order authorises the installation of metal gates (at the locations identified by asterisk symbols on the attached Plans), which will give effect to the restrictions.
4. Any alternative routes that are available for pedestrians are indicated as dashed lines on the attached Plans.
5. The Council is satisfied that the conditions set out in sections 59, 64 and 72 of the Act have been satisfied and that it is in all the circumstances expedient to make this Order for the purposes of reducing crime and anti-social behaviour in the Restricted Areas.
6. In accordance with section 59 of the Act:
 - a. The Council is satisfied that the following activities have been or are likely to be carried out in the public spaces: Crime and Anti-social behaviour
 - b. This Order is made by the Council because the Council is satisfied on reasonable grounds that activities carried out or are likely to be carried out in the public spaces that form the Restricted Areas;-
 - i) have had or are likely to have a detrimental effect on the quality of life of those in the localities
 - ii) are or are likely to be persistent or continuing in nature and to be unreasonable and justify the restrictions imposed
7. If any interested person desires to question the validity of this Order on the grounds that the Council had no power to make it or that any requirement of the Act has not been complied with in relation to this Order, he or she may apply to the High Court within six weeks from the date on which this Order is made.
8. Those persons described in Schedule 1 shall be exempt from the provisions of this Order.
9. Section 67 of the Act makes it is an offence for a person without reasonable excuse:
 - i) to do anything that the person is prohibited from doing by this Order;
 - ii) to fail to comply with a requirement to which the person is subject under this order

A person guilty of an offence under this section is liable on summary conviction to a fine not exceeding level 3.

Schedule 1

The restrictions referred to in paragraph 3 of the Order shall not apply to the occupiers of premises adjoining or adjacent to the relevant Restricted Areas, an officer of the Council, the Police, and Fire or Ambulance Services who have cause to use the Restricted Areas in the performance of their statutory powers and duties and any statutory undertaker requiring access to their apparatus.

Schedule 2

Splott Group 1

| Reference | Description of Restricted Area | Specified Period |
|-----------|--|--|
| SPT 01 | Alleyway between 40-42 Whitaker Road, Tremorfa, Cardiff | At all times for the duration of the Order |
| SPT 04 | Alleyway to the rear of 19-41 Splott Road, 4-20 Durnaby Street and to the side of 83 Carlisle Street, Splott, Cardiff | At all times for the duration of the Order |
| SPT 07 | Alleyway to the rear of 2-26 University Place and 78a-98 Habershon Street, Splott, Cardiff | At all times for the duration of the Order |
| SPT 09 | Alleyway to the rear of 2-44 Courtenay Road, 2-4 Moorland Place, 140-182 Moorland Road and 1-19 Farmville Road, Splott, Cardiff | At all times for the duration of the Order |
| SPT 10 | Alleyway to the rear of 2-20 Farmville Road, 184-196 Moorland Road, 115-137 Splott Road and 1-5 South Park Road, Splott, Cardiff | At all times for the duration of the Order |

Dated this 7th day of October, 2020

THE COMMON SEAL OF THE
COUNTY COUNCIL OF THE
CITY AND COUNTY OF
CARDIFF was hereunto affixed in
the presence of:-

Shona Gwynn

Authorised signatory








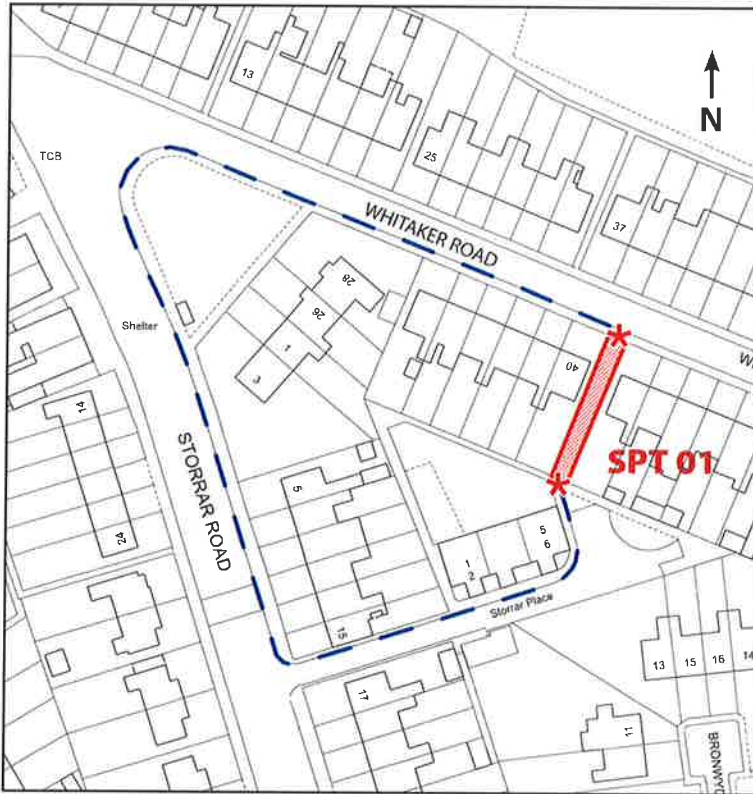
Gatiau Lonydd Cefn / Alley Gating

Lonydd Sblot Grŵp 1

Splott Lanes Group 1

-  Lleoliadau Gatiau Presennol / Existing Gate Locations
-  Ardal Gyfyngedig Bresennol / Existing Restricted Area
-  Llwybr Amgen / Alternative Route

| | |
|--------|---|
| SPT 01 | Whitaker Road (40-42) blaen a chefn Whitaker Road (40-42) front & rear |
| SPT 04 | Carlisle Street (83) / Burnaby Street / Splott Road |
| SPT 07 | Plas y Brifysgol (2-26) / Habershon Street |
| SPT 09 | Farmville Road (1-19) / Courtenay Road / Moorland Road |
| SPT 10 | Farmville Road (2-20) / Splott Road |



Shona Evans

