

RAISED TABLE O/S 60-59 TY DRAW ROAD CAN BE FOUND ON VP 2

FOR EXTENTS OF DUCTING PLEASE REFER TO DRAWING CO21020 - 100 - GA - T11

Moes Hamdden Y Rhath  
(Roath Recreation Ground)

Llyfrgell a Chonolton  
Gymnedeig Pen-y-wain  
(Pen-y-wain Library and  
Community Centre)

Roath Park  
Primary School

United Reformed  
Church

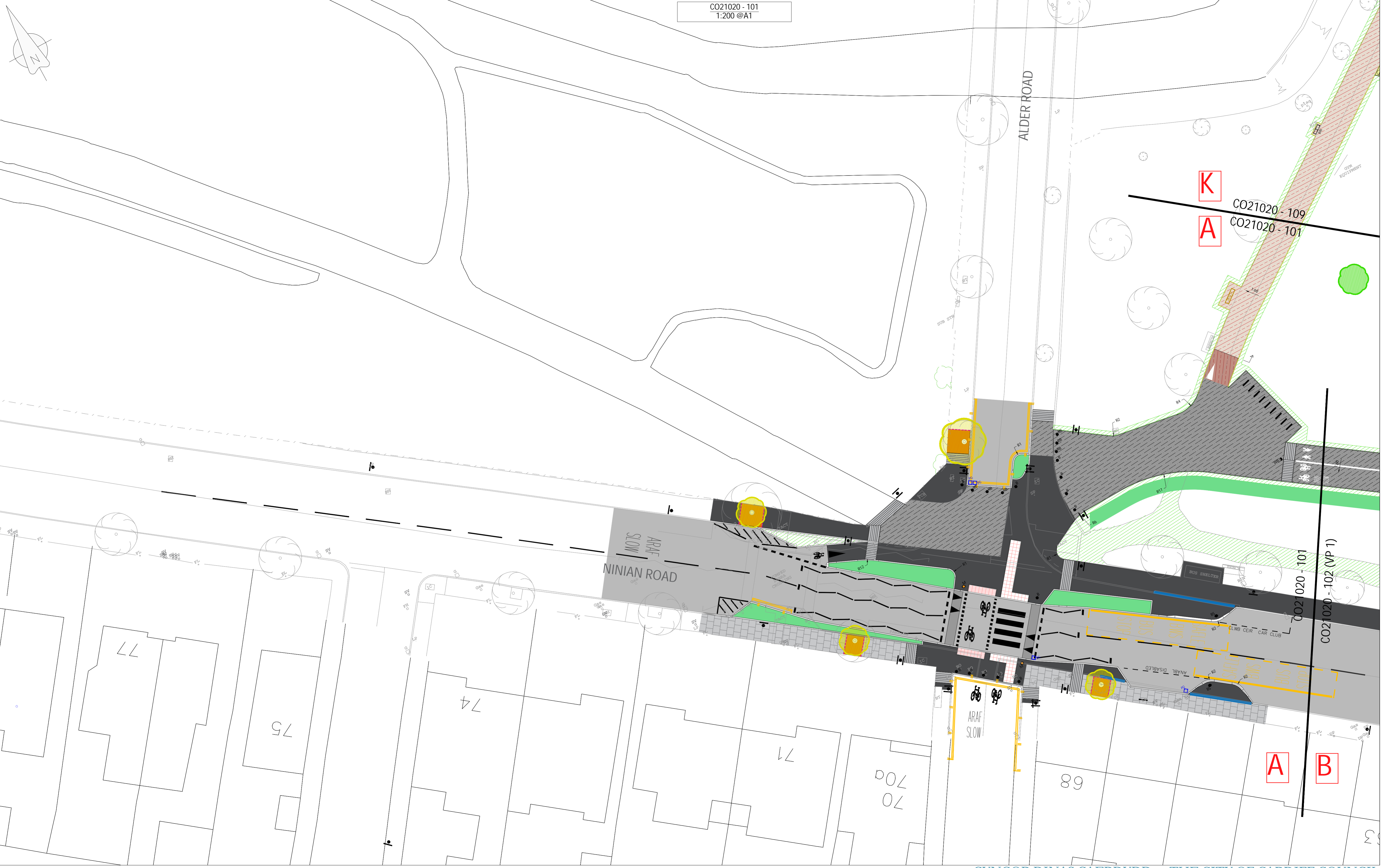
Z

VP-2  
NTS

Z







K

A

CO21020 - 109

CO21020 - 101

NINIAN ROAD  
ARAF SLOW

ALDER ROAD

CO21020 - 101

CO21020 - 102 (VP 1)

A

B

77

75

74

71

70  
70a

68

ANABL DISABLED

CLWB CEIR CAR CLUB

ARAF SLOW

STOP BUS

STOP BUS

STOP BUS

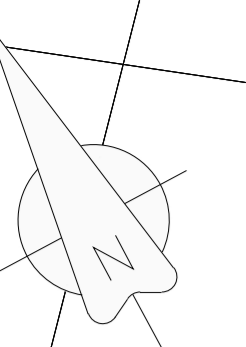
STOP BUS

3









46

47

4 2

4 2

10a

STN2

PENNY-WAIN PLACE

13

5

39

CO21020 - 102 (VP 2)  
CO21020 - 103

C

D

C

E

CO21020 - 102 (VP 2)

CO21020 - 104

Montgomery Court

5 to 1

12a

12

MONTGOMERY STREET

1 to 6

ARAF SLOW  
BUS STOP  
SARAF

RES PARKING

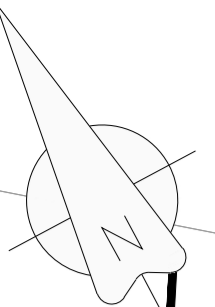
RAMP

STN1

RES PARKING

TRACT





CO21020 - 102 (VP 2)  
CO21020 - 104

C E



NINIAN ROAD

1 to 6

27

22

18

17

2

11

E

F

CO21020 - 104  
CO21020 - 105

WALK BUS STOP



105  
1:200 @ A1

CO21020 - 106

CO21020 - 105

Llyfrgell a Gymuned  
(Penylan Library and  
Community Centre)

G

F

72

62

1  
2 3 4

MARLBOROUGH ROAD

United Reformed  
Church

PENYLAN ROAD

NINIAN ROAD

BANGOR STREET

WELLFIELD ROAD

BANGOR LANE


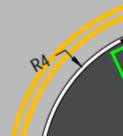
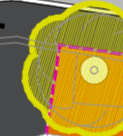
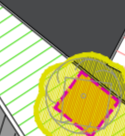
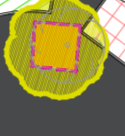
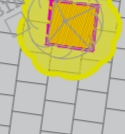
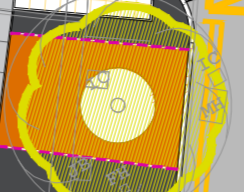
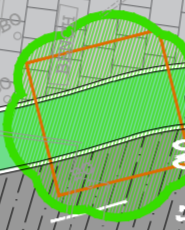
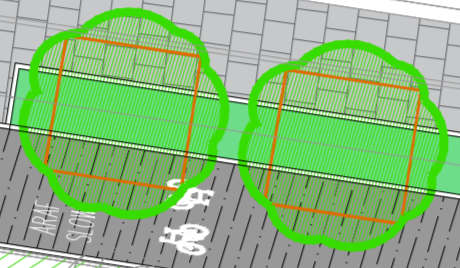
BANGOR COURT

E

F

CO21020 - 104

CO21020 - 105



ARAF  
SLOW

BUS SHELTER

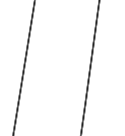
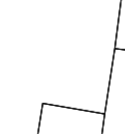

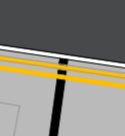


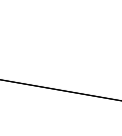
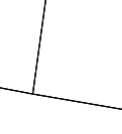
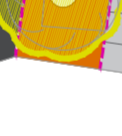


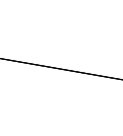
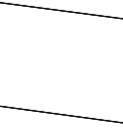
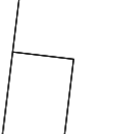
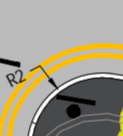




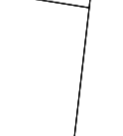
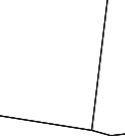
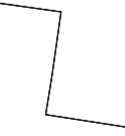
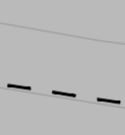
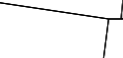

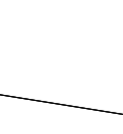
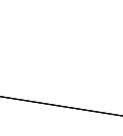
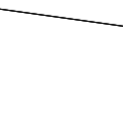
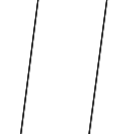
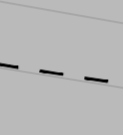
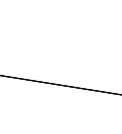
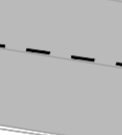
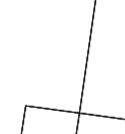

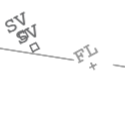
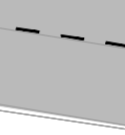
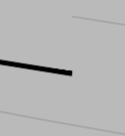
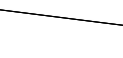
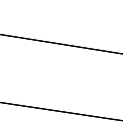
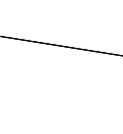
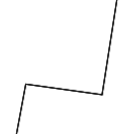

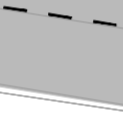
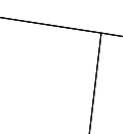
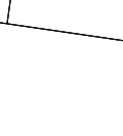
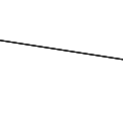

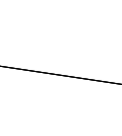
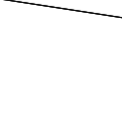
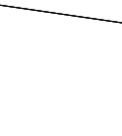
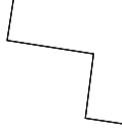
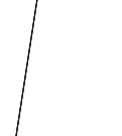
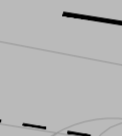
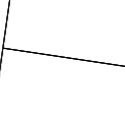



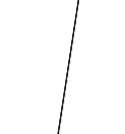
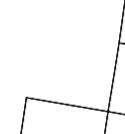
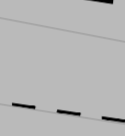

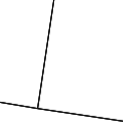
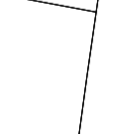

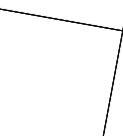

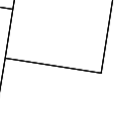


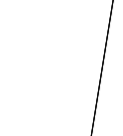
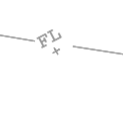


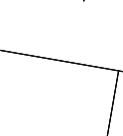

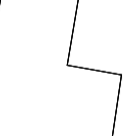
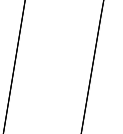
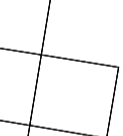

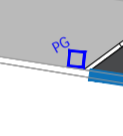
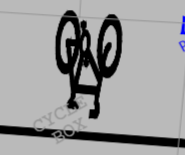
BUS STOP

BUS STOP

BUS STOP

BUS STOP

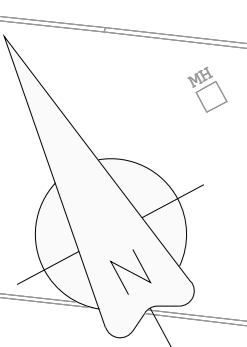
ANAB  
DISABLED  
ANAB  
DISABLED  
ANAB  
DISABLED











107  
1:200 @ A1

L

H

CO21020 - 110 (VP 1)

CO21020 - 107

STN18

STN19

39

Nant y Dderwen - deg / Roath  
Brook

CO21020 - 108 (VP 1)

CO21020 - 107

L

H

H

CO21020 - 107

G

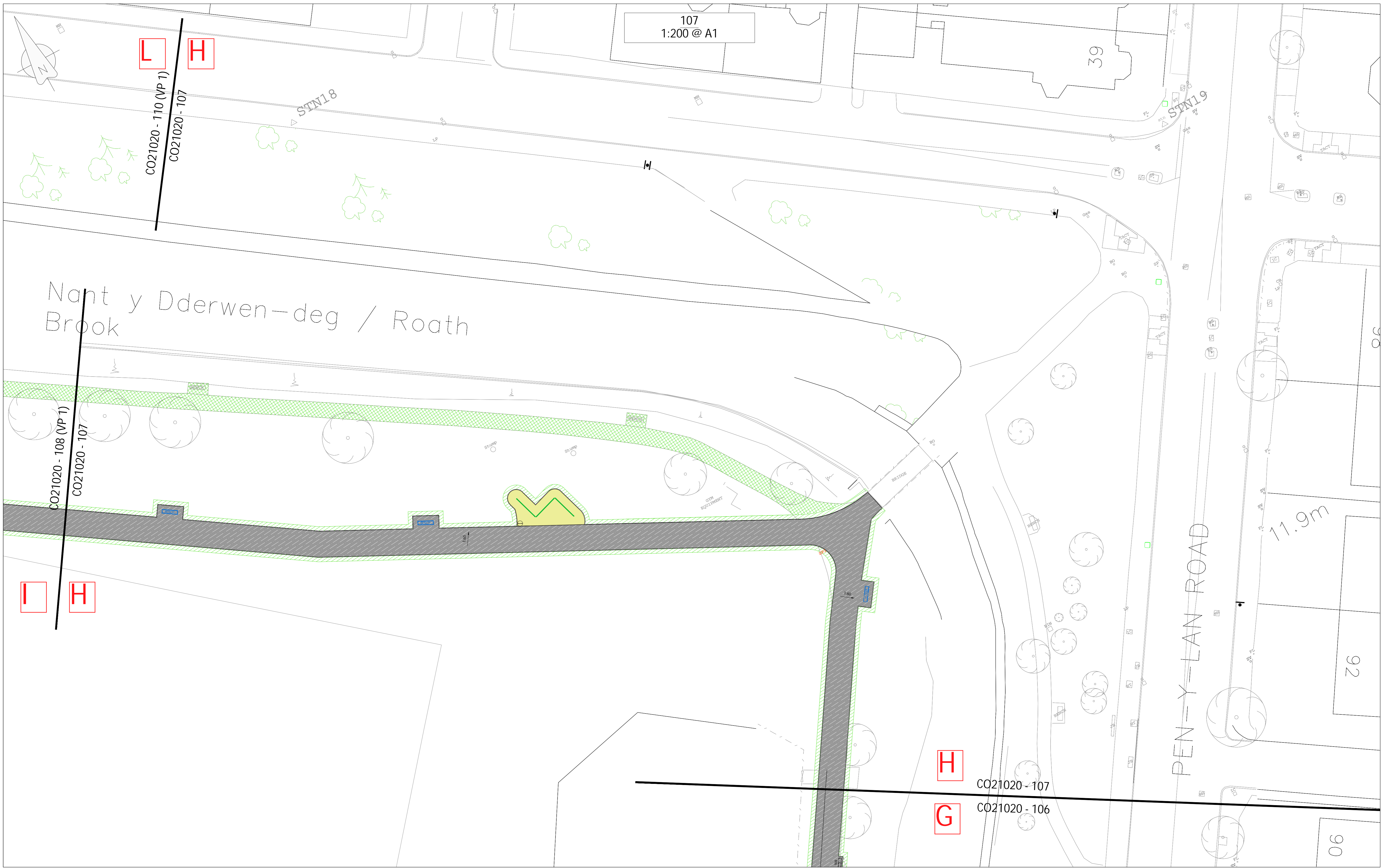
CO21020 - 106

PEN-Y-LAN ROAD

11.9m

92

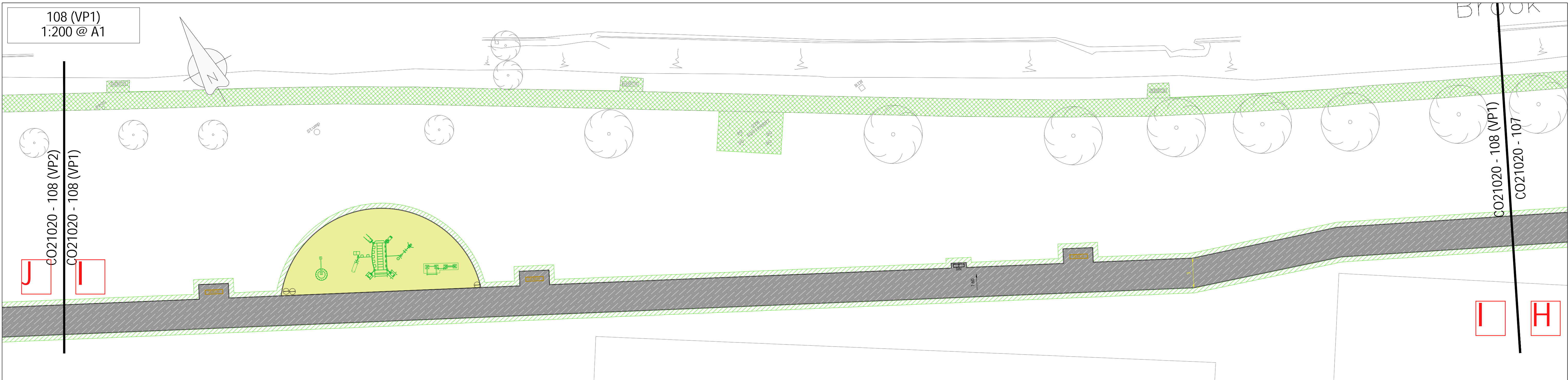
90



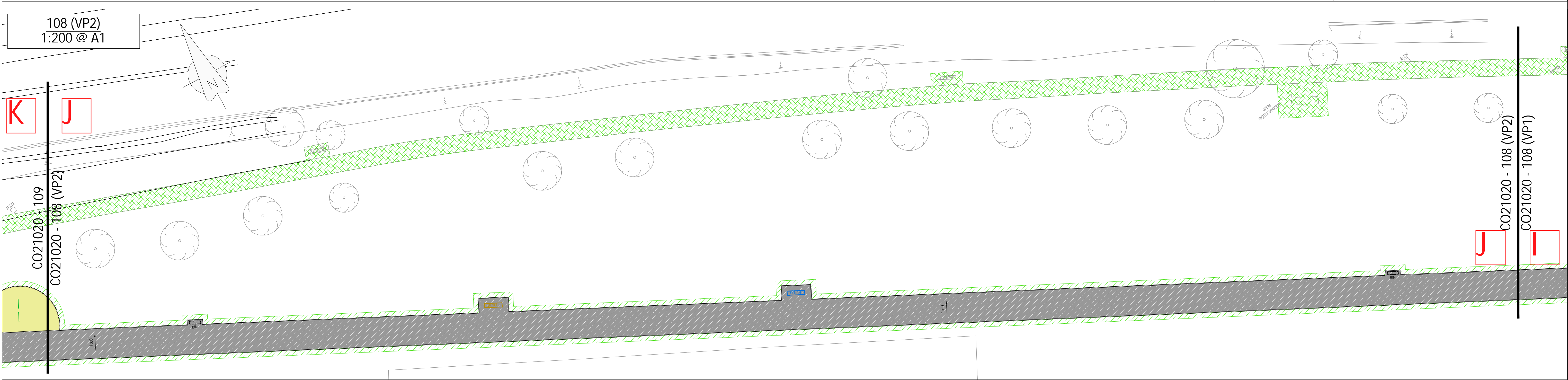


108 (VP1)  
1:200 @ A1

BROOK



108 (VP2)  
1:200 @ A1





CO21020 - 110 (VP1)

CO21020 - 109

109  
1:200 @ A1

K

L

K

CO21020 - 109  
CO21020 - 108 (VP2)

K

CO21020 - 109

A

CO21020 - 101

